

INITIAL RECEIPT

United States Department of the Interior
Bureau of Land Management
 DIV OF LANDS, MINRLS & ENERGY
 ONE N CENTRAL AVE
 PHOENIX, AZ 85004 -4427
 Phone: 602-417-9200

Receipt

No: 4800983

Transaction #: 4928284	
Date of Transaction: 09/09/2020	
CUSTOMER:	
GRAND CANYON GOLD CORP 16772 W BELL RD STE 110-417 SURPRISE, AZ 85374-9702 US	

LINE #	QTY	DESCRIPTION	REMARKS	UNIT PRICE	TOTAL
1	64.00	LOCATABLE MINERALS / MINING CLAIMS- NEW, UNADJUD, ONE OR MORE AUTH NOS / NEW MINING CLAIM PROCESSING FEE CASES: AMC460916/\$20.00, AMC460917/\$20.00, AMC460918/\$20.00, AMC460919/\$20.00, AMC460920/\$20.00, AMC460921/\$20.00, AMC460922/\$20.00, AMC460923/\$20.00, AMC460924/\$20.00, AMC460925/\$20.00, AMC460926/\$20.00, AMC460927/\$20.00, AMC460928/\$20.00, AMC460929/\$20.00, AMC460930/\$20.00, AMC460931/\$20.00, AMC460932/\$20.00, AMC460933/\$20.00, AMC460934/\$20.00, AMC460935/\$20.00, AMC460936/\$20.00, AMC460937/\$20.00, AMC460938/\$20.00, AMC460939/\$20.00, AMC460940/\$20.00, AMC460941/\$20.00, AMC460942/\$20.00, AMC460943/\$20.00, AMC460944/\$20.00, AMC460945/\$20.00, AMC460946/\$20.00, AMC460947/\$20.00, AMC460948/\$20.00, AMC460949/\$20.00, AMC460950/\$20.00, AMC460951/\$20.00, AMC460952/\$20.00, AMC460953/\$20.00, AMC460954/\$20.00, AMC460955/\$20.00, AMC460956/\$20.00, AMC460957/\$20.00, AMC460958/\$20.00, AMC460959/\$20.00, AMC460960/\$20.00, AMC460961/\$20.00, AMC460962/\$20.00, AMC460963/\$20.00, AMC460964/\$20.00, AMC460965/\$20.00, AMC460966/\$20.00, AMC460967/\$20.00, AMC460968/\$20.00, AMC460969/\$20.00, AMC460970/\$20.00, AMC460971/\$20.00, AMC460972/\$20.00, AMC460973/\$20.00, AMC460974/\$20.00, AMC460975/\$20.00,		- n/a -	1280.00

ENTERED
SEP 15 2020
 BY: *WOL* *9/15/2020*
SCANNED

		AMC460976/\$20.00, AMC460977/\$20.00, AMC460978/\$20.00, AMC460979/\$20.00		
2	64.00	LOCATABLE MINERALS / MINING CLAIMS- NEW, UNADJUD, ONE OR MORE AUTH NOS / NEW MINING CLAIMS LOCATION FEE CASES: AMC460916/\$40.00, AMC460917/\$40.00, AMC460918/\$40.00, AMC460919/\$40.00, AMC460920/\$40.00, AMC460921/\$40.00, AMC460922/\$40.00, AMC460923/\$40.00, AMC460924/\$40.00, AMC460925/\$40.00, AMC460926/\$40.00, AMC460927/\$40.00, AMC460928/\$40.00, AMC460929/\$40.00, AMC460930/\$40.00, AMC460931/\$40.00, AMC460932/\$40.00, AMC460933/\$40.00, AMC460934/\$40.00, AMC460935/\$40.00, AMC460936/\$40.00, AMC460937/\$40.00, AMC460938/\$40.00, AMC460939/\$40.00, AMC460940/\$40.00, AMC460941/\$40.00, AMC460942/\$40.00, AMC460943/\$40.00, AMC460944/\$40.00, AMC460945/\$40.00, AMC460946/\$40.00, AMC460947/\$40.00, AMC460948/\$40.00, AMC460949/\$40.00, AMC460950/\$40.00, AMC460951/\$40.00, AMC460952/\$40.00, AMC460953/\$40.00, AMC460954/\$40.00, AMC460955/\$40.00, AMC460956/\$40.00, AMC460957/\$40.00, AMC460958/\$40.00, AMC460959/\$40.00, AMC460960/\$40.00, AMC460961/\$40.00, AMC460962/\$40.00, AMC460963/\$40.00, AMC460964/\$40.00, AMC460965/\$40.00, AMC460966/\$40.00, AMC460967/\$40.00, AMC460968/\$40.00, AMC460969/\$40.00, AMC460970/\$40.00, AMC460971/\$40.00, AMC460972/\$40.00, AMC460973/\$40.00, AMC460974/\$40.00, AMC460975/\$40.00, AMC460976/\$40.00, AMC460977/\$40.00, AMC460978/\$40.00, AMC460979/\$40.00	- n/a -	2560.00
3	64.00	LOCATABLE MINERALS / MINING CLAIMS- NEW, UNADJUD, ONE OR MORE AUTH NOS / NEW MINING CLAIMS MAINTENANCE FEE CASES: AMC460916/\$165.00, AMC460917/\$165.00, AMC460918/\$165.00, AMC460919/\$165.00, AMC460920/\$165.00, AMC460921/\$165.00, AMC460922/\$165.00, AMC460923/\$165.00, AMC460924/\$165.00, AMC460925/\$165.00, AMC460926/\$165.00, AMC460927/\$165.00, AMC460928/\$165.00, AMC460929/\$165.00, AMC460930/\$165.00, AMC460931/\$165.00, AMC460932/\$165.00, AMC460933/\$165.00, AMC460934/\$165.00, AMC460935/\$165.00, AMC460936/\$165.00, AMC460937/\$165.00, AMC460938/\$165.00, AMC460939/\$165.00, AMC460940/\$165.00, AMC460941/\$165.00,	- n/a -	10560.00

AMC460942/\$165.00, AMC460943/\$165.00,
 AMC460944/\$165.00, AMC460945/\$165.00,
 AMC460946/\$165.00, AMC460947/\$165.00,
 AMC460948/\$165.00, AMC460949/\$165.00,
 AMC460950/\$165.00, AMC460951/\$165.00,
 AMC460952/\$165.00, AMC460953/\$165.00,
 AMC460954/\$165.00, AMC460955/\$165.00,
 AMC460956/\$165.00, AMC460957/\$165.00,
 AMC460958/\$165.00, AMC460959/\$165.00,
 AMC460960/\$165.00, AMC460961/\$165.00,
 AMC460962/\$165.00, AMC460963/\$165.00,
 AMC460964/\$165.00, AMC460965/\$165.00,
 AMC460966/\$165.00, AMC460967/\$165.00,
 AMC460968/\$165.00, AMC460969/\$165.00,
 AMC460970/\$165.00, AMC460971/\$165.00,
 AMC460972/\$165.00, AMC460973/\$165.00,
 AMC460974/\$165.00, AMC460975/\$165.00,
 AMC460976/\$165.00, AMC460977/\$165.00,
 AMC460978/\$165.00, AMC460979/\$165.00

TOTAL: \$14,400.00

PAYMENT INFORMATION

1	AMOUNT:	14400.00	POSTMARKED:	N/A
	TYPE:	CHECK	RECEIVED:	09/09/2020
	CHECK NO:	2886		
	NAME:	GRAND CANYON GOLD CORP 16772 W BELL RD STE 110-417 SURPRISE AZ 85374-9702 US		

REMARKS

This receipt was generated by the automated BLM Collections and Billing System and is a paper representation of a portion of the official electronic record contained therein.

CORRESPONDENCE

TRANSFERS

MAINTENANCE FEES
WAIVERS
POL/NOI

MISCELLANEOUS


Dear BLM,

09/01/2020

Enclosed is a check for \$14,400 to pay for 64 mining claim location notices.

if you have any questions, please call the number below,

thank you very much,



Panos D. Giannetis
16772 W. Bell Rd #110-417
Surprise, AZ 85374
(310)365-0783

Re:

PHOENIX, ARIZONA

2020 SEP - 3 A 8:08

RECEIVED
BLM AZ STATE OFFICE

**LOCATION NOTICES
AMENDMENTS
STATUS SHEET
GEO REPORT/MTP**

MINING CLAIM STATUS REPORT - Assessment Year 2020

Data Entered: 9/15/2020 rw

MTP Checked By: rw
GEO Checked By: rw

LEAD SERIAL NUMBER: AMC 460916 thru AMC 460919

NUMBER OF CLAIMS & TYPE:

LODE _____
64 PLACER _____
ASSOCIATION PLACER _____
MILL SITE _____
TUNNEL SITE _____

CHARGES:

Processing Fee @ \$20 = \$ 1280
Location Fee @ \$40 = \$ 2560
Maintenance Fee @ \$165 = \$ 10560
Add'l Maint Fee for Assoc Placer = \$ _____
SUBTOTAL \$ _____
Other Fees \$ _____
Other Fees \$ _____
TOTAL \$ 14400⁰⁰

TOTAL ACREAGE: 20 Per Claim
(Placer Only)

NUMBER OF LOCATORS: 1

DOCUMENTS RECEIVED VIA: Over-the-Counter [] Mail TIMELY FILED: Yes No []

LEGAL DESCRIPTION: T 6N R 5W SEC 18, 19, 30
T _____ R _____ SEC _____
T _____ R _____ SEC _____
T _____ R _____ SEC _____
T _____ R _____ SEC _____

BLM [] FOREST SERVICE [] SUBJ TO PL 359: Yes [] No []
WILDERNESS AREA [] _____

SPLIT ESTATE: N/A [] SX [] PX [] OTHER [] _____
SRHA [] Was proper Notice filed if located on SHRA Land? Yes [] No []

RECONVEYED MINERALS ON BLM LAND REQUIRE OPENING ORDER FROM 1944 TO 1993:

Open to Entry On _____ N/A []

COMMENTS/STATUS: VOID [] PARTIALLY VOID [] PVT MINERALS [] WITHDRAWN LANDS []
OTHER [] _____

[] Claimant acknowledges that portions of the following claim(s) site(s) may be void or voidable.

Printed Name of Claimant _____ Signature of Claimant _____

*****FINAL ADJUDICATION*****

DATE _____ INITIALS _____

After recordation return to:

County Recorder Space:

Grand Canyon Gold Corp
16772 W Bell Rd #110-417
Surprise, Az 85374
(310)365-0783

LOCATION NOTICE PLACER MINING CLAIM

NOTICE IS HEREBY GIVEN that the **Golden Goose-1** placer mining claim has been

Located by Grand Canyon Gold Corp, whose current mailing address is; 16772 W Bell Rd #110-417, Surprise, Az 85374.

The general course of the claim is north to south and is situated in Maricopa County, Arizona.

This claim is 1320' feet in length and 652.74' feet in width. This claim runs from the location monument on which this location notice is posted. This claim is marked by four monuments, one at each corner of the claim. The location monument on which this Notice is posted is situated within:


Township 6 North, Range 5 West, Section 18, Quarter Section: W1/2 NW1/4 NW1/4

Maricopa County, Arizona. Gila & Salt River Base and Meridian. This claim is 19.78 acres in size.

The locality of this claim with reference to some natural object or permanent monument and additional information (if any) concerning its locality is as follows: Section Marker and natural stone with wood post.

Dated and posted on the ground this 1st day of September, 2020.

Grand Canyon Gold Corp: _____



Panos D. Giannetis,
CEO
Grand Canyon Gold Corp

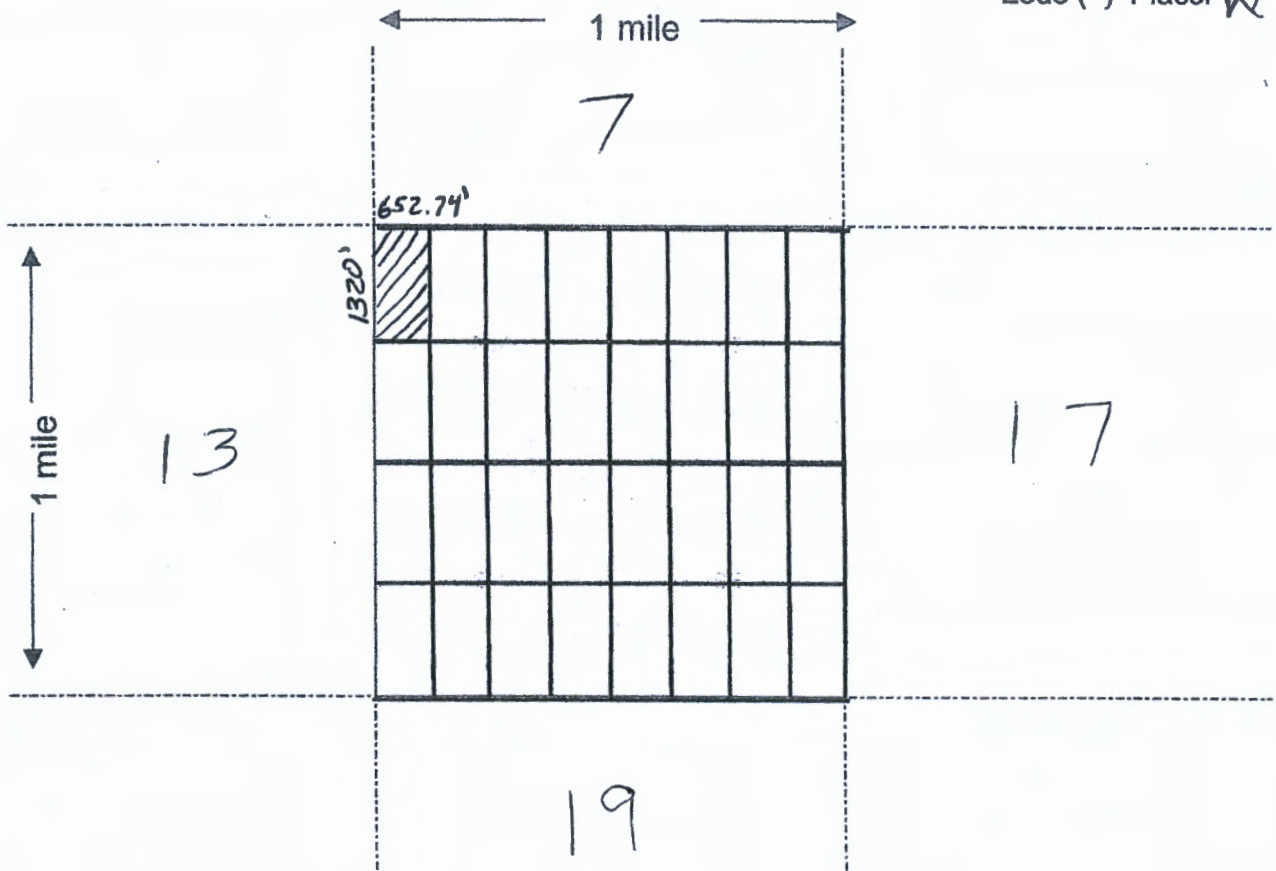
RECEIVED
BLM AZ STATE OFFICE
2020 SEP - 3 A @ 08
PHOENIX, ARIZONA

AMC460916

Map on reverse side

MINING CLAIM MAP

Lode () Placer



Scale : 1" = 2000 feet



1. The above map depicts the Golden Goose-1 mining claim, which is located in Section (s) 18, Township 6 N, Range 5 W, Gila & Salt Base Line Meridian, Maricopa County, Arizona.
2. The type of corner and location monuments used are as follows: Natural Rock + 2"x2" Wood Post
3. The bearings and distances in degrees and feet between claim corners are as depicted on the map.

After recordation return to:

County Recorder Space:

Grand Canyon Gold Corp
16772 W Bell Rd #110-417
Surprise, Az 85374
(310)365-0783

LOCATION NOTICE PLACER MINING CLAIM

NOTICE IS HEREBY GIVEN that the Golden Goose-2 placer mining claim has been

Located by Grand Canyon Gold Corp, whose current mailing address is; 16772 W Bell Rd #110-417, Surprise, Az 85374.

The general course of the claim is north to south and is situated in Maricopa County, Arizona.

This claim is 1320' feet in length and 652.74' feet in width. This claim runs from the location monument on which this location notice is posted. This claim is marked by four monuments, one at each corner of the claim. The location monument on which this Notice is posted is situated within:

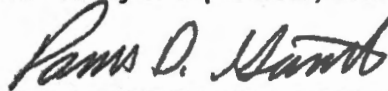
Township 6 North, Range 5 West, Section 18, Quarter Section: E1/2 NW1/4 NW1/4

Maricopa County, Arizona. Gila & Salt River Base and Meridian. This claim is 19.78 acres in size.

The locality of this claim with reference to some natural object or permanent monument and additional information (if any) concerning its locality is as follows: Section Marker and natural stone with wood post.

Dated and posted on the ground this 1st day of September, 2020.

Grand Canyon Gold Corp: _____



Panos D. Glanneotis,
CEO
Grand Canyon Gold Corp

PHOENIX, ARIZONA

2020 SEP - 3 A 8: 08

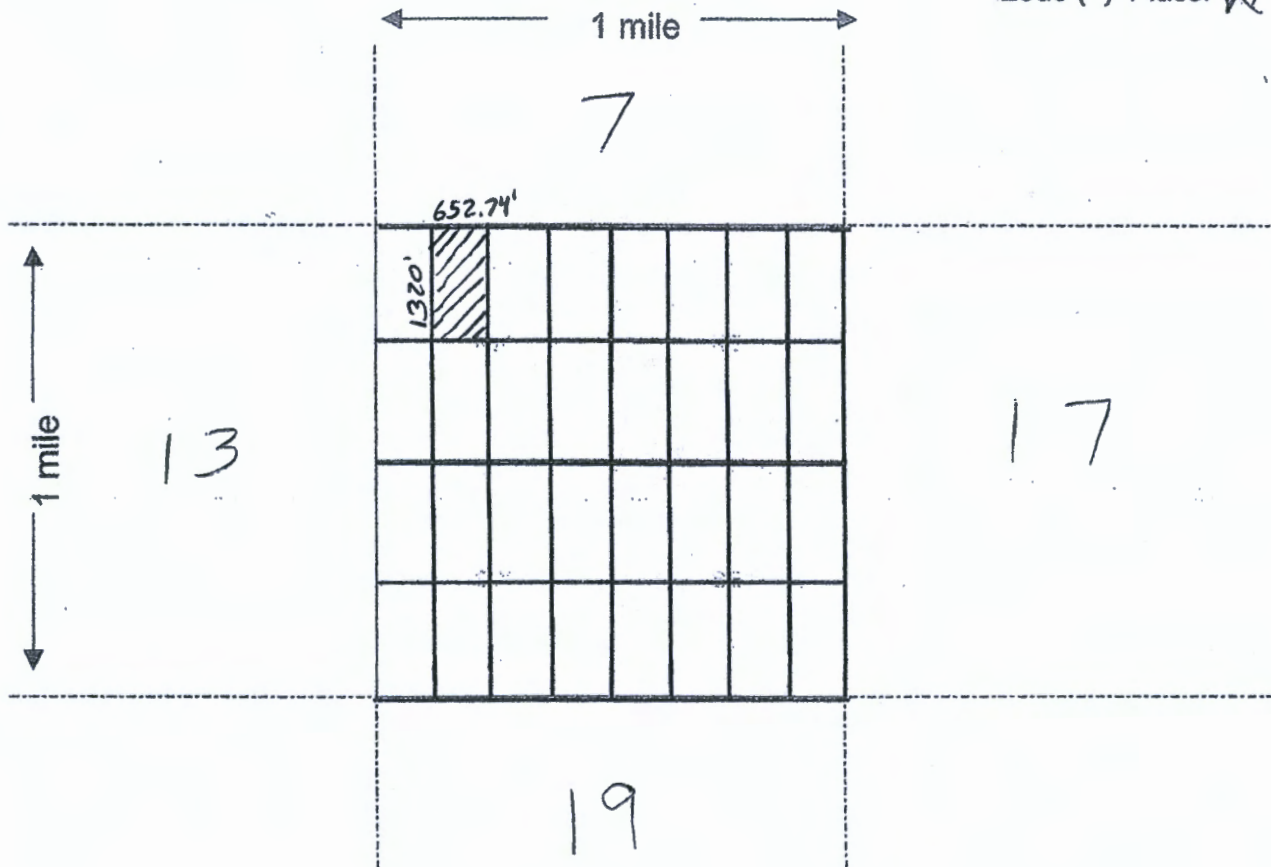
RECEIVED
BLM AZ STATE OFFICE

AMC460917

Map on reverse side

MINING CLAIM MAP

Lode () Placer



Scale: 1" = 2000 feet



- The above map depicts the Golden Goose 2 mining claim, which is located in Section (s) 18, Township 6 N, Range 5 W, Gila & Salt Base Line Meridian, Maricopa County, Arizona.
- The type of corner and location monuments used are as follows: Natural Rock + 2"x2" Wood Post
- The bearings and distances in degrees and feet between claim corners are as depicted on the map.

After recordation return to:

County Recorder Space:

Grand Canyon Gold Corp
16772 W Bell Rd #110-417
Surprise, Az 85374
(310)365-0783

LOCATION NOTICE PLACER MINING CLAIM

NOTICE IS HEREBY GIVEN that the **Golden Goose-3** placer mining claim has been

Located by Grand Canyon Gold Corp, whose current mailing address is; 16772 W Bell Rd #110-417, Surprise, Az 85374.

The general course of the claim is north to south and is situated in Maricopa County, Arizona.

This claim is 1320' feet in length and 660' feet in width. This claim runs from the location monument on which this location notice is posted. This claim is marked by four monuments, one at each corner of the claim. The location monument on which this Notice is posted is situated within:

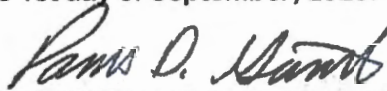
Township 6 North, Range 5 West, Section 18, Quarter Section: W1/2 NE1/4 NW1/4

Maricopa County, Arizona. Gila & Salt River Base and Meridian. This claim is 20 acres in size.

The locality of this claim with reference to some natural object or permanent monument and additional information (if any) concerning its locality is as follows: Section Marker and natural stone with wood post.

Dated and posted on the ground this 1st day of September, 2020.

Grand Canyon Gold Corp: _____



Panos D. Giannetis,
CEO
Grand Canyon Gold Corp

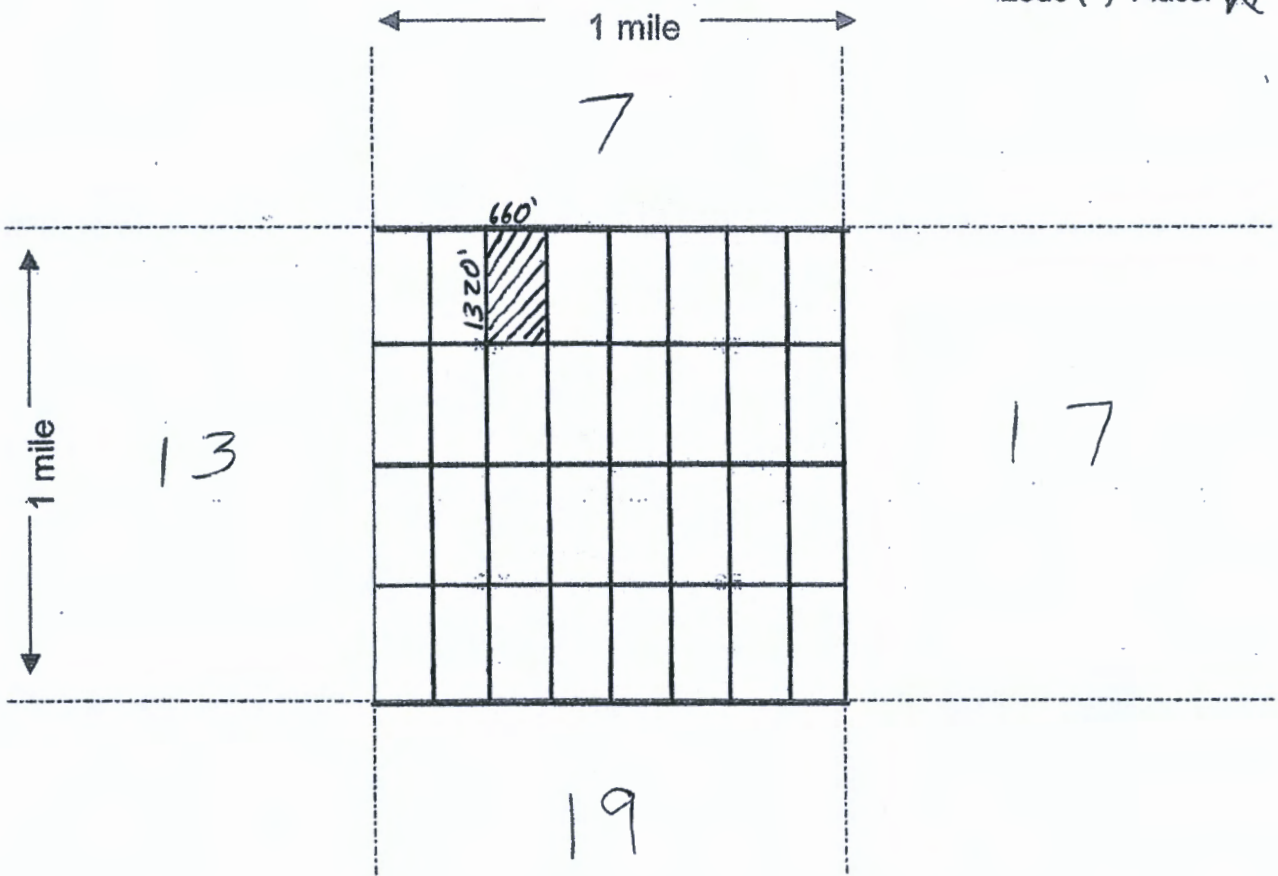
RECEIVED
BLM AZ STATE OFFICE
2020 SEP - 3 A 8:08
PHOENIX, ARIZONA

AMC 460918

Map on reverse side

MINING CLAIM MAP

Lode () Placer



Scale: 1" = 2000 feet



1. The above map depicts the Golden Goose - 3 mining claim, which is located in Section (s) 18, Township 6 N, Range 5 W, Gila & Salt Base Line Meridian, Maricopa County, Arizona.
2. The type of corner and location monuments used are as follows: Natural Rock + 2"x2" Wood Post
3. The bearings and distances in degrees and feet between claim corners are as depicted on the map.

After recordation return to:

County Recorder Space:

Grand Canyon Gold Corp
16772 W Bell Rd #110-417
Surprise, Az 85374
(310)365-0783

LOCATION NOTICE PLACER MINING CLAIM

NOTICE IS HEREBY GIVEN that the Golden Goose-4 placer mining claim has been

Located by Grand Canyon Gold Corp, whose current mailing address is; 16772 W Bell Rd #110-417, Surprise, Az 85374.

The general course of the claim is north to south and is situated in Maricopa County, Arizona.

This claim is 1320' feet in length and 660' feet in width. This claim runs from the location monument on which this location notice is posted. This claim is marked by four monuments, one at each corner of the claim. The location monument on which this Notice is posted is situated within:


Township 6 North, Range 5 West, Section 18, Quarter Section: E1/2 NE1/4 NW1/4

Maricopa County, Arizona. Gila & Salt River Base and Meridian. This claim is 20 acres in size.

The locality of this claim with reference to some natural object or permanent monument and additional information (if any) concerning its locality is as follows: Section Marker and natural stone with wood post.

Dated and posted on the ground this 1st day of September, 2020.

Grand Canyon Gold Corp:



Panos D. Gianniotis,
CEO
Grand Canyon Gold Corp

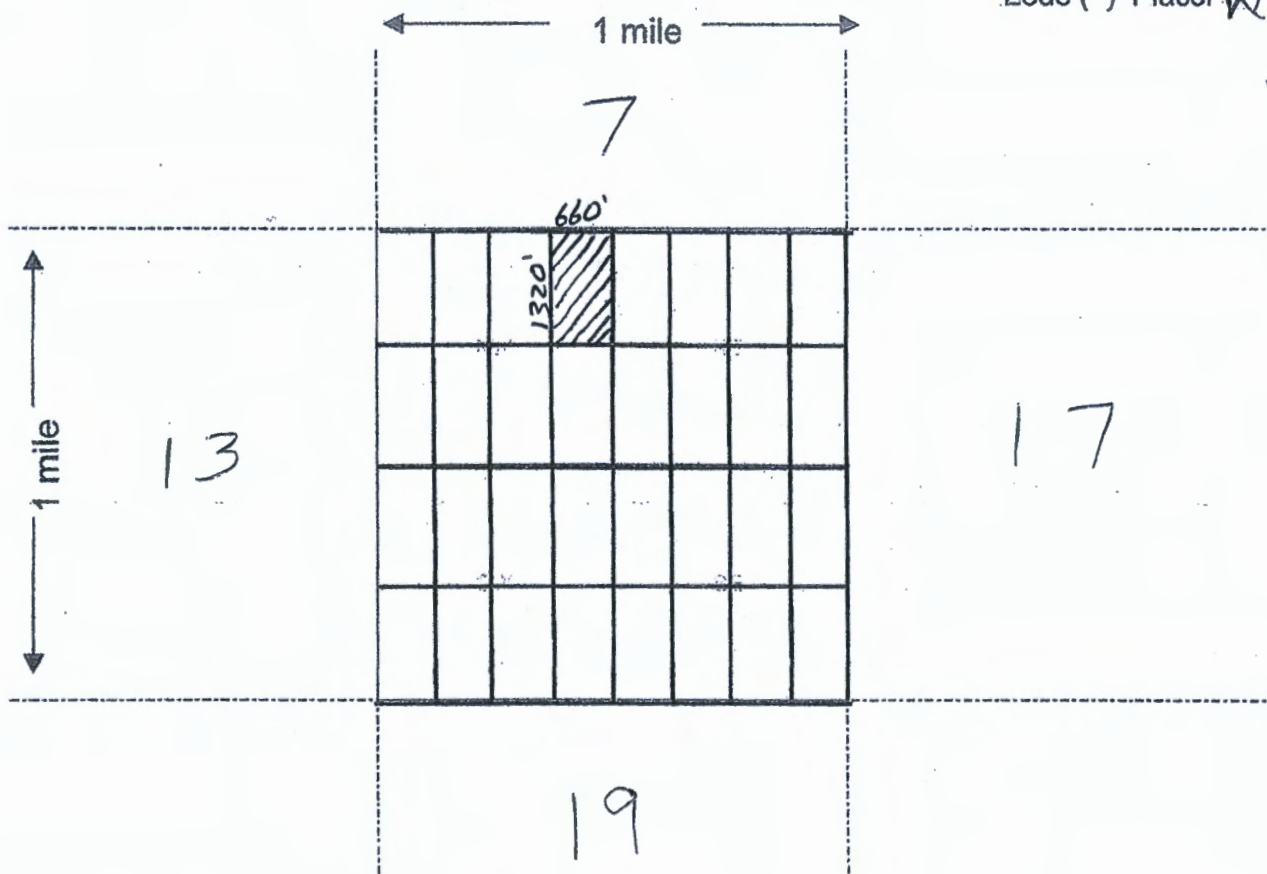
RECEIVED
BLM AZ STAFF OFFICE
2020 SEP - 3 A 8:08
PHOENIX, ARIZONA

AMC460919

Map on reverse side

MINING CLAIM MAP

Lode () Placer



Scale: 1" = 2000 feet



- The above map depicts the Golden Goose-4 mining claim, which is located in Section (s) 18, Township 6 N, Range 5 W, Gila & Salt Base Line Meridian, Maricopa County, Arizona.
- The type of corner and location monuments used are as follows: Natural Rock + 2"x2" Wood Post
- The bearings and distances in degrees and feet between claim corners are as depicted on the map.

After recordation return to:

County Recorder Space:

Grand Canyon Gold Corp
16772 W Bell Rd #110-417
Surprise, Az 85374
(310)365-0783

LOCATION NOTICE PLACER MINING CLAIM

NOTICE IS HEREBY GIVEN that the **Golden Goose-5** placer mining claim has been

Located by Grand Canyon Gold Corp, whose current mailing address is; 16772 W Bell Rd #110-417, Surprise, Az 85374.

The general course of the claim is north to south and is situated in Maricopa County, Arizona.

This claim is 1320' feet in length and 654.225' feet in width. This claim runs from the location monument on which this location notice is posted. This claim is marked by four monuments, one at each corner of the claim. The location monument on which this Notice is posted is situated within:

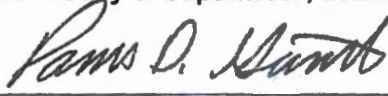
Township 6 North, Range 5 West, Section 18, Quarter Section: W1/2 SW1/4 NW1/4

Maricopa County, Arizona. Gila & Salt River Base and Meridian. This claim is 19.825 acres in size.

The locality of this claim with reference to some natural object or permanent monument and additional information (if any) concerning its locality is as follows: Section Marker and natural stone with wood post.

Dated and posted on the ground this 1st day of September, 2020.

Grand Canyon Gold Corp: _____



Panos D. Giannetis,
CEO
Grand Canyon Gold Corp

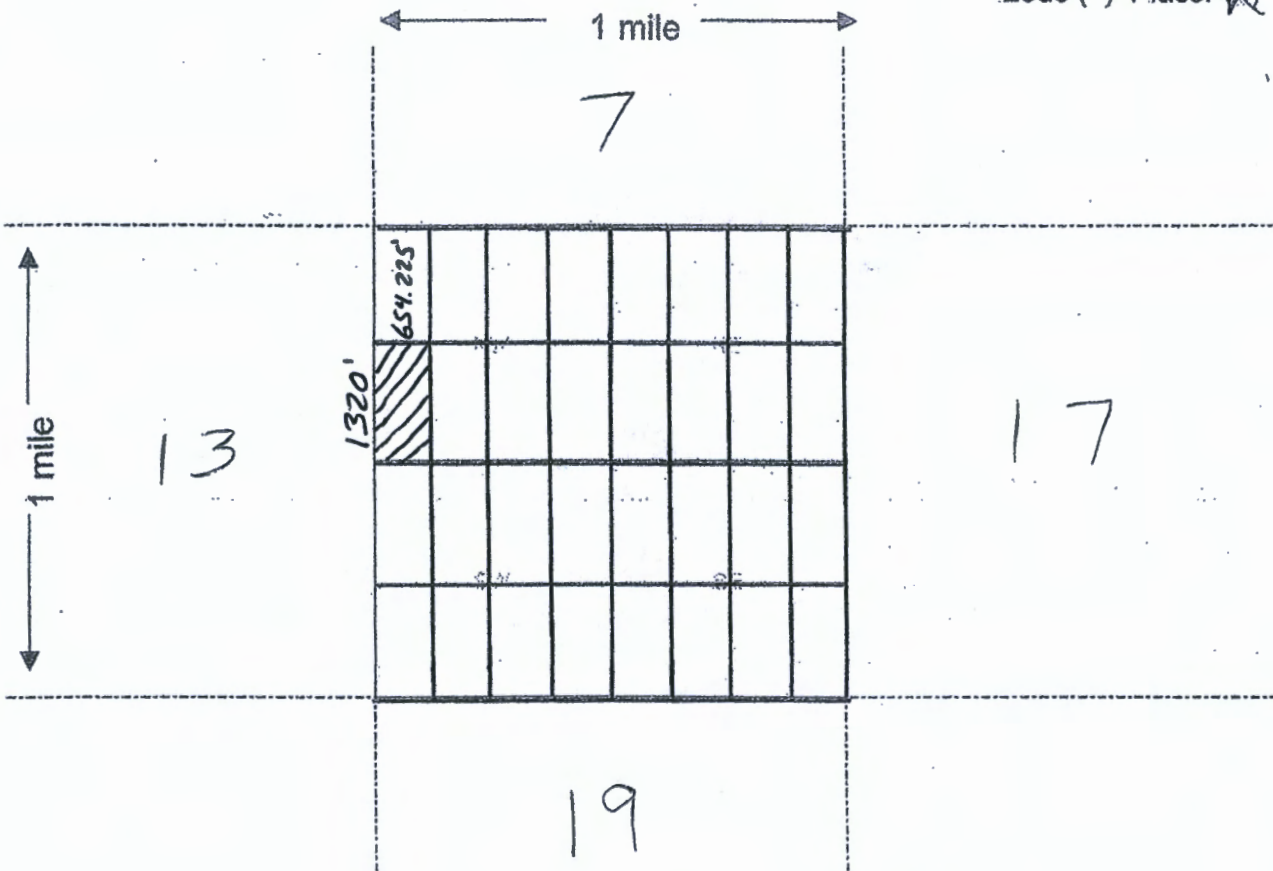
RECEIVED
BLM AZ STATE OFFICE
2020 SEP - 3 A 8:08
PHOENIX, ARIZONA

AMC460920

Map on reverse side

MINING CLAIM MAP

Lode () Placer



Scale: 1" = 2000 feet



1. The above map depicts the Golden Goose-5 mining claim, which is located in Section (s) 18, Township 6 N, Range 5 W, Gila & Salt Base Line Meridian, Maricopa County, Arizona.
2. The type of corner and location monuments used are as follows: Natural Rock + 2"x2" Wood Post
3. The bearings and distances in degrees and feet between claim corners are as depicted on the map.

After recordation return to:

County Recorder Space:

Grand Canyon Gold Corp
16772 W Bell Rd #110-417
Surprise, Az 85374
(310)365-0783

LOCATION NOTICE PLACER MINING CLAIM

NOTICE IS HEREBY GIVEN that the Golden Goose-6 placer mining claim has been

Located by Grand Canyon Gold Corp, whose current mailing address is; 16772 W Bell Rd #110-417, Surprise, Az 85374.

The general course of the claim is north to south and is situated in Maricopa County, Arizona.

This claim is 1320' feet in length and 654.225' feet in width. This claim runs from the location monument on which this location notice is posted. This claim is marked by four monuments, one at each corner of the claim. The location monument on which this Notice is posted is situated within:


Township 6 North, Range 5 West, Section 18, Quarter Section: E1/2 SW1/4 NW1/4

Maricopa County, Arizona. Gila & Salt River Base and Meridian. This claim is 19.825 acres in size.

The locality of this claim with reference to some natural object or permanent monument and additional information (if any) concerning its locality is as follows: Section Marker and natural stone with wood post.

Dated and posted on the ground this 1st day of September, 2020.

Grand Canyon Gold Corp: _____



Panos D. Giannetis,
CEO
Grand Canyon Gold Corp

PHOENIX, ARIZONA

2020 SEP -3 A 8: 08

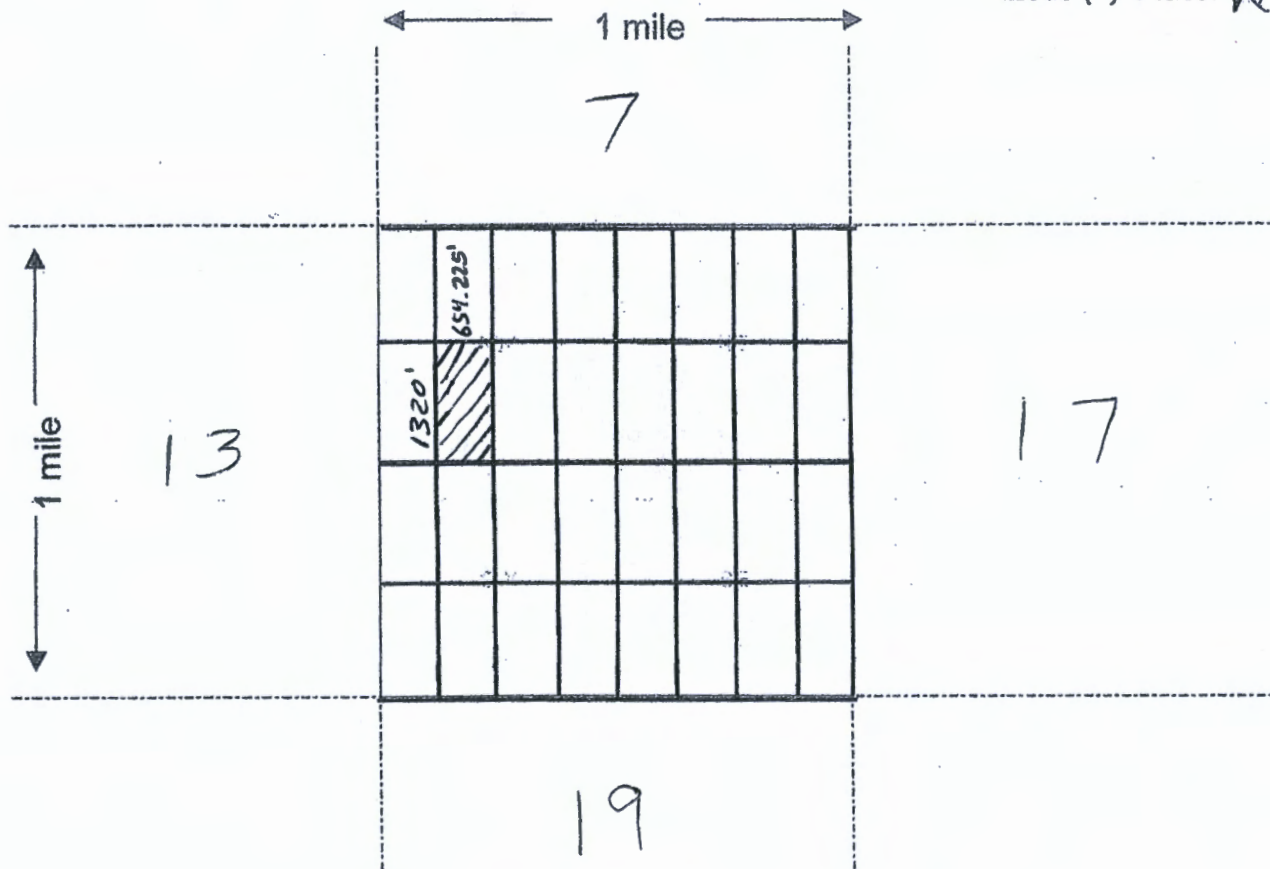
RECEIVED
BIM AZ STATE OFFICE

AMC460921

Map on reverse side

MINING CLAIM MAP

Lode () Placer



Scale : 1" = 2000 feet



1. The above map depicts the Golden Goose-6 mining claim, which is located in Section (s) 18, Township 6 N, Range 5 W, Gila & Salt Base Line Meridian, Maricopa County, Arizona.
2. The type of corner and location monuments used are as follows: Natural Rock + 2"x2" Wood Post
3. The bearings and distances in degrees and feet between claim corners are as depicted on the map.

After recordation return to:

County Recorder Space:

Grand Canyon Gold Corp
16772 W Bell Rd #110-417
Surprise, Az 85374
(310)365-0783

LOCATION NOTICE PLACER MINING CLAIM

NOTICE IS HEREBY GIVEN that the **Golden Goose-7** placer mining claim has been

Located by Grand Canyon Gold Corp, whose current mailing address is; 16772 W Bell Rd #110-417, Surprise, Az 85374.

The general course of the claim is north to south and is situated in Maricopa County, Arizona.

This claim is 1320' feet in length and 660' feet in width. This claim runs from the location monument on which this location notice is posted. This claim is marked by four monuments, one at each corner of the claim. The location monument on which this Notice is posted is situated within:

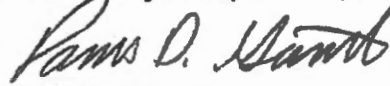
Township 6 North, Range 5 West, Section 18, Quarter Section: W1/2 SE1/4 NW1/4

Maricopa County, Arizona. Gila & Salt River Base and Meridian. This claim is 20 acres in size.

The locality of this claim with reference to some natural object or permanent monument and additional information (if any) concerning its locality is as follows: Section Marker and natural stone with wood post.

Dated and posted on the ground this 1st day of September, 2020.

Grand Canyon Gold Corp: _____



Panos D. Glanneotis,
CEO
Grand Canyon Gold Corp

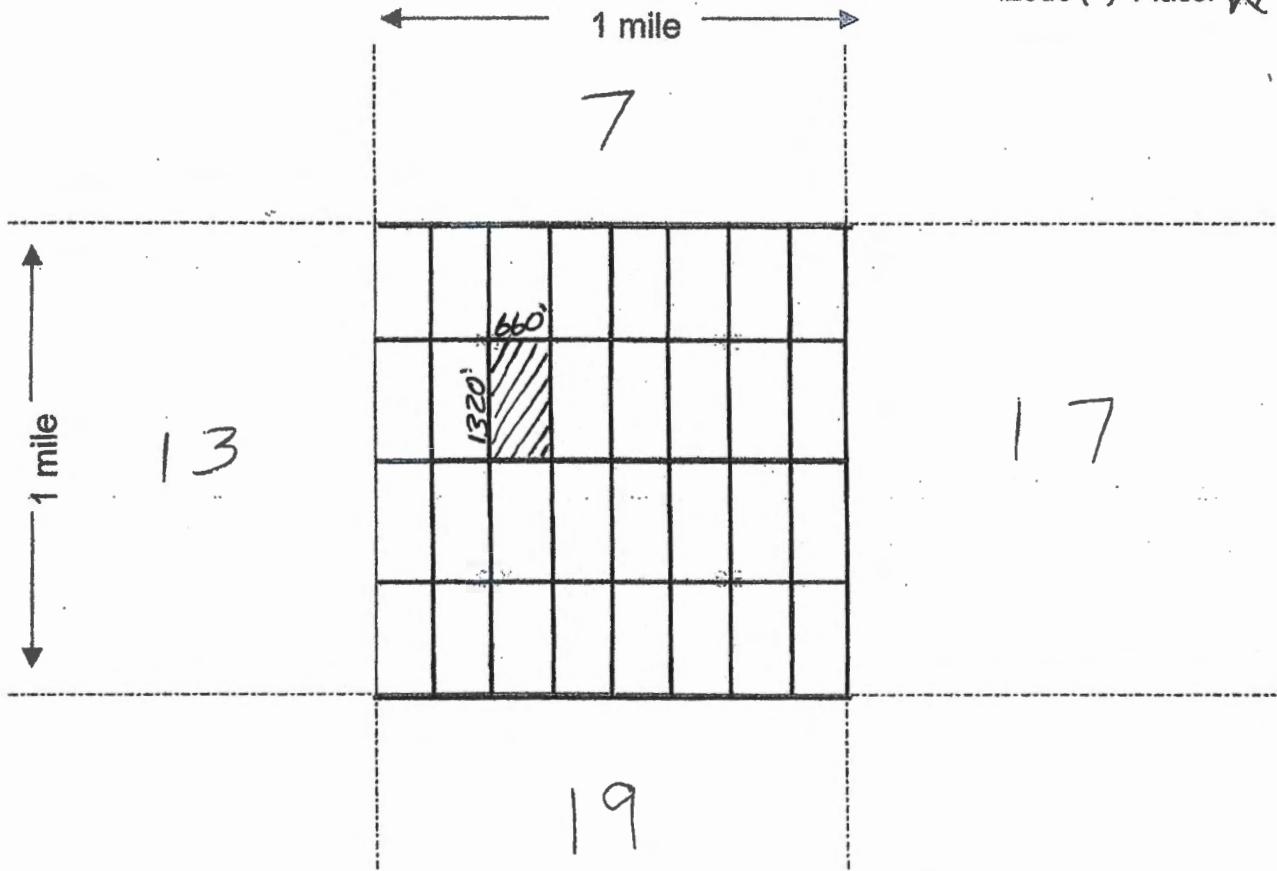
RECEIVED
BLM AZ STATE OFFICE
2020 SEP - 3 A 8:08
PHOENIX, ARIZONA

AMC460922

Map on reverse side

MINING CLAIM MAP

Lode () Placer



Scale: 1" = 2000 feet



1. The above map depicts the Golden Goose-7 mining claim, which is located in Section (s) 18, Township 6 N, Range 5 W, Gila & Salt Base Line Meridian, Maricopa County, Arizona.
2. The type of corner and location monuments used are as follows: Natural Rock + 2"x2" Wood Post
3. The bearings and distances in degrees and feet between claim corners are as depicted on the map.

After recordation return to:

County Recorder Space:

Grand Canyon Gold Corp
16772 W Bell Rd #110-417
Surprise, Az 85374
(310)365-0783

LOCATION NOTICE PLACER MINING CLAIM

NOTICE IS HEREBY GIVEN that the **Golden Goose-8** placer mining claim has been

Located by Grand Canyon Gold Corp, whose current mailing address is; 16772 W Bell Rd #110-417, Surprise, Az 85374.

The general course of the claim is north to south and is situated in Maricopa County, Arizona.

This claim is 1320' feet in length and 660' feet in width. This claim runs from the location monument on which this location notice is posted. This claim is marked by four monuments, one at each corner of the claim. The location monument on which this Notice is posted is situated within:


Township 6 North, Range 5 West, Section 18, Quarter Section: E1/2 SE1/4 NW1/4

Maricopa County, Arizona. Gila & Salt River Base and Meridian. This claim is 20 acres in size.

The locality of this claim with reference to some natural object or permanent monument and additional information (if any) concerning its locality is as follows: Section Marker and natural stone with wood post.

Dated and posted on the ground this 1st day of September, 2020.

Grand Canyon Gold Corp: _____



Panos D. Glanneotis,
CEO
Grand Canyon Gold Corp

PHOENIX, ARIZONA

2020 SEP - 3 A 8:08

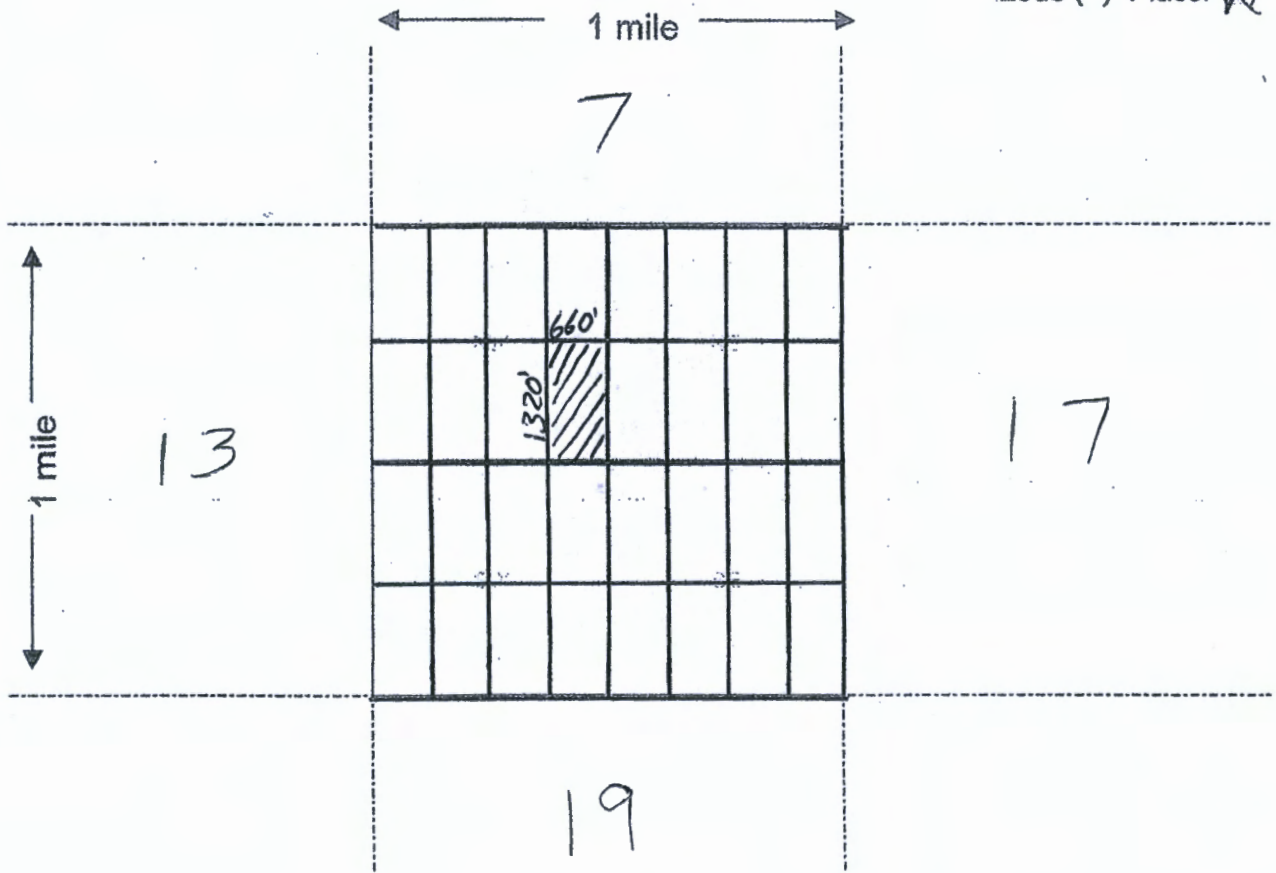
RECEIVED
BLM AZ STATE OFFICE

AMC460923

Map on reverse side

MINING CLAIM MAP

Lode () Placer



Scale: 1" = 2000 feet



1. The above map depicts the Golden Goose-8 mining claim, which is located in Section (s) 18, Township 6 N, Range 5 W, Gila & Salt Base Line Meridian, Maricopa County, Arizona.
2. The type of corner and location monuments used are as follows: Natural Rock + 2"x2" Wood Post
3. The bearings and distances in degrees and feet between claim corners are as depicted on the map.

After recordation return to:

County Recorder Space:

Grand Canyon Gold Corp
16772 W Bell Rd #110-417
Surprise, Az 85374
(310)365-0783

LOCATION NOTICE PLACER MINING CLAIM

NOTICE IS HEREBY GIVEN that the Golden Goose-9 placer mining claim has been

Located by Grand Canyon Gold Corp, whose current mailing address is; 16772 W Bell Rd #110-417, Surprise, Az 85374.

The general course of the claim is north to south and is situated in Maricopa County, Arizona.

This claim is 1320' feet in length and 660' feet in width. This claim runs from the location monument on which this location notice is posted. This claim is marked by four monuments, one at each corner of the claim. The location monument on which this Notice is posted is situated within:

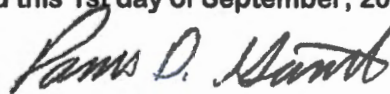
Township 6 North, Range 5 West, Section 18, Quarter Section: W1/2 NW1/4 NE1/4

Maricopa County, Arizona. Gila & Salt River Base and Meridian. This claim is 20 acres in size.

The locality of this claim with reference to some natural object or permanent monument and additional information (if any) concerning its locality is as follows: Section Marker and natural stone with wood post.

Dated and posted on the ground this 1st day of September, 2020.

Grand Canyon Gold Corp: _____



Panos D. Gianniotis,
CEO
Grand Canyon Gold Corp

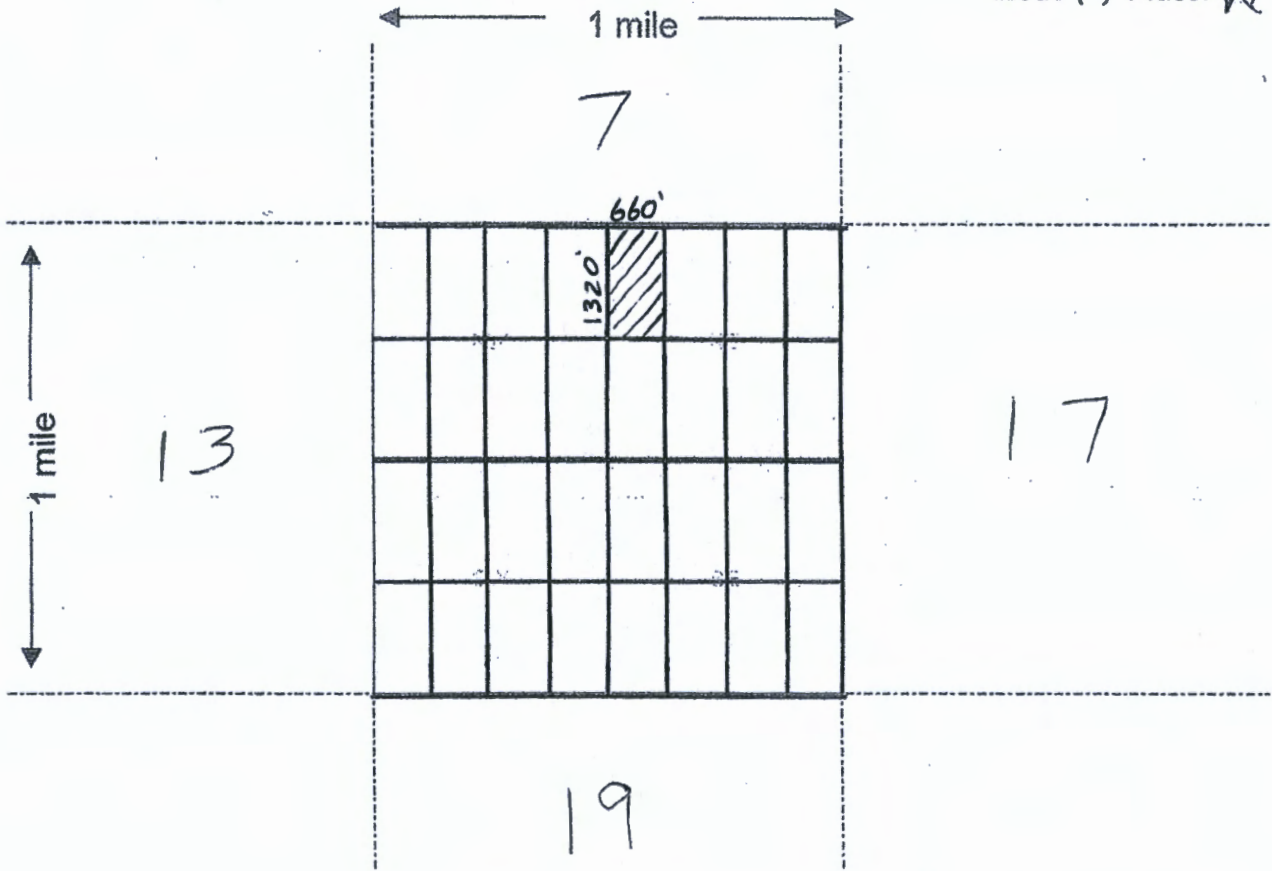
RECEIVED
BLM AZ STATE OFFICE
2020 SEP - 3 A 8: 08
PHOENIX, ARIZONA

AMC460924

Map on reverse side

MINING CLAIM MAP

Lode () Placer



Scale: 1" = 2000 feet



1. The above map depicts the Golden Goose-9 mining claim, which is located in Section (s) 18, Township 6 N, Range 5 W, Gila & Salt Base Line Meridian, Maricopa County, Arizona.
2. The type of corner and location monuments used are as follows: Natural Rock + 2"x2" Wood Post
3. The bearings and distances in degrees and feet between claim corners are as depicted on the map.

After recordation return to:

County Recorder Space:

Grand Canyon Gold Corp
16772 W Bell Rd #110-417
Surprise, Az 85374
(310)365-0783

LOCATION NOTICE PLACER MINING CLAIM

NOTICE IS HEREBY GIVEN that the Golden Goose-10 placer mining claim has been

Located by Grand Canyon Gold Corp, whose current mailing address is; 16772 W Bell Rd #110-417, Surprise, Az 85374.

The general course of the claim is north to south and is situated in Maricopa County, Arizona.

This claim is 1320' feet in length and 660' feet in width. This claim runs from the location monument on which this location notice is posted. This claim is marked by four monuments, one at each corner of the claim. The location monument on which this Notice is posted is situated within:

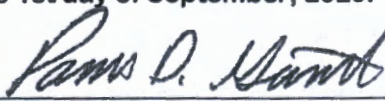
Township 6 North, Range 5 West, Section 18, Quarter Section: E1/2 NW1/4 NE1/4

Maricopa County, Arizona. Gila & Salt River Base and Meridian. This claim is 20 acres in size.

The locality of this claim with reference to some natural object or permanent monument and additional information (if any) concerning its locality is as follows: Section Marker and natural stone with wood post.

Dated and posted on the ground this 1st day of September, 2020.

Grand Canyon Gold Corp: _____



Panos D. Giannetis,
CEO
Grand Canyon Gold Corp

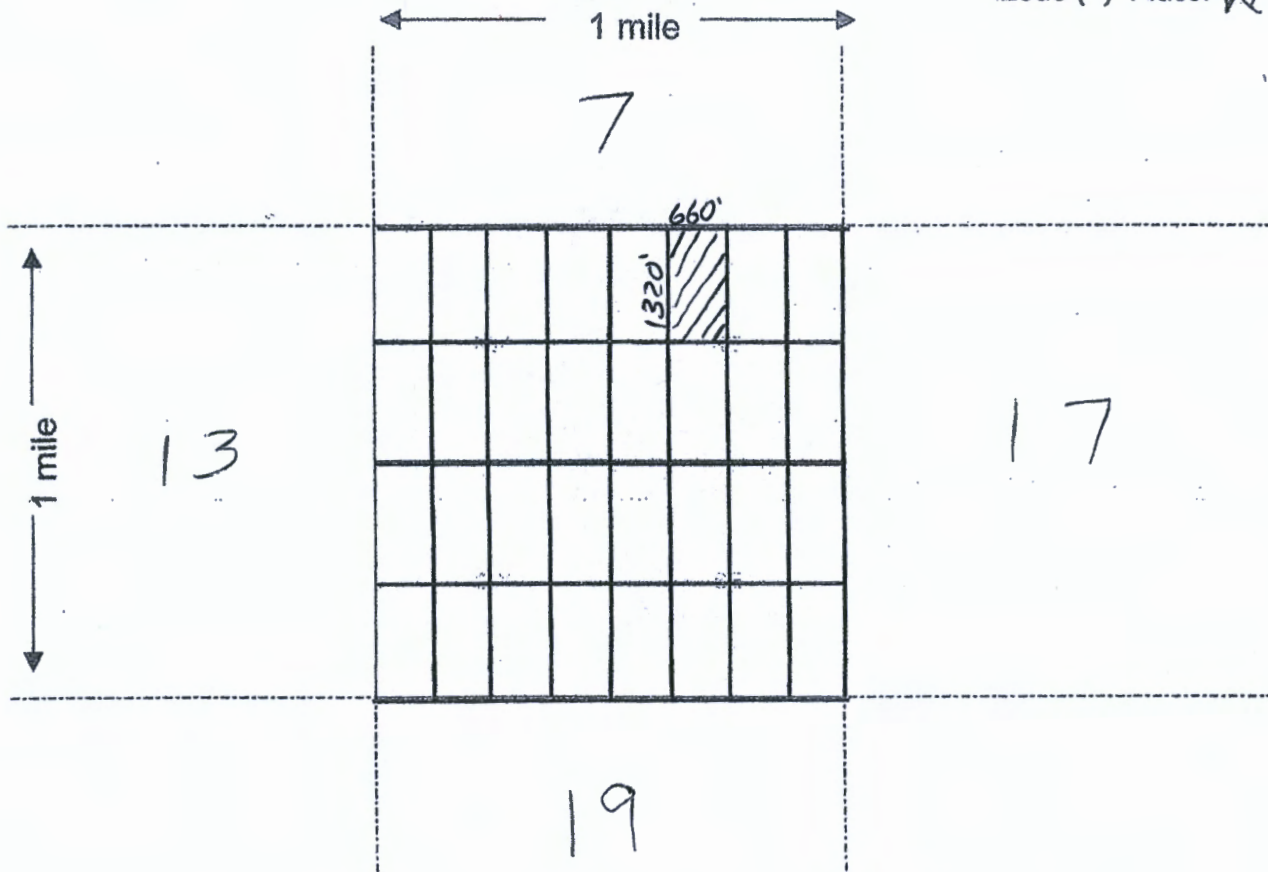
Map on reverse side

RECEIVED
BLM AZ STATE OFFICE
2020 SEP - 3 A 8: 08
PHOENIX, ARIZONA

AMC460925

MINING CLAIM MAP

Lode () Placer



Scale: 1" = 2000 feet



1. The above map depicts the Golden Goose-10 mining claim, which is located in Section (s) 18, Township 6 N, Range 5 W, Gila & Salt Base Line Meridian, Maricopa County, Arizona.
2. The type of corner and location monuments used are as follows: Natural Rock + 2"X2" Wood Post
3. The bearings and distances in degrees and feet between claim corners are as depicted on the map.

After recordation return to:

County Recorder Space:

Grand Canyon Gold Corp
16772 W Bell Rd #110-417
Surprise, Az 85374
(310)365-0783

LOCATION NOTICE PLACER MINING CLAIM

NOTICE IS HEREBY GIVEN that the Golden Goose-11 placer mining claim has been

Located by Grand Canyon Gold Corp, whose current mailing address is; 16772 W Bell Rd #110-417, Surprise, Az 85374.

The general course of the claim is north to south and is situated in Maricopa County, Arizona.

This claim is 1320' feet in length and 660' feet in width. This claim runs from the location monument on which this location notice is posted. This claim is marked by four monuments, one at each corner of the claim. The location monument on which this Notice is posted is situated within:

Township 6 North, Range 5 West, Section 18, Quarter Section: W1/2 NE1/4 NE1/4

Maricopa County, Arizona. Gila & Salt River Base and Meridian. This claim is 20 acres in size.

The locality of this claim with reference to some natural object or permanent monument and additional information (if any) concerning its locality is as follows: Section Marker and natural stone with wood post.

Dated and posted on the ground this 1st day of September, 2020.

Grand Canyon Gold Corp: _____



Panos D. Gianneotis,
CEO
Grand Canyon Gold Corp

PHOENIX, ARIZONA

2020 SEP - 3 A 8:08

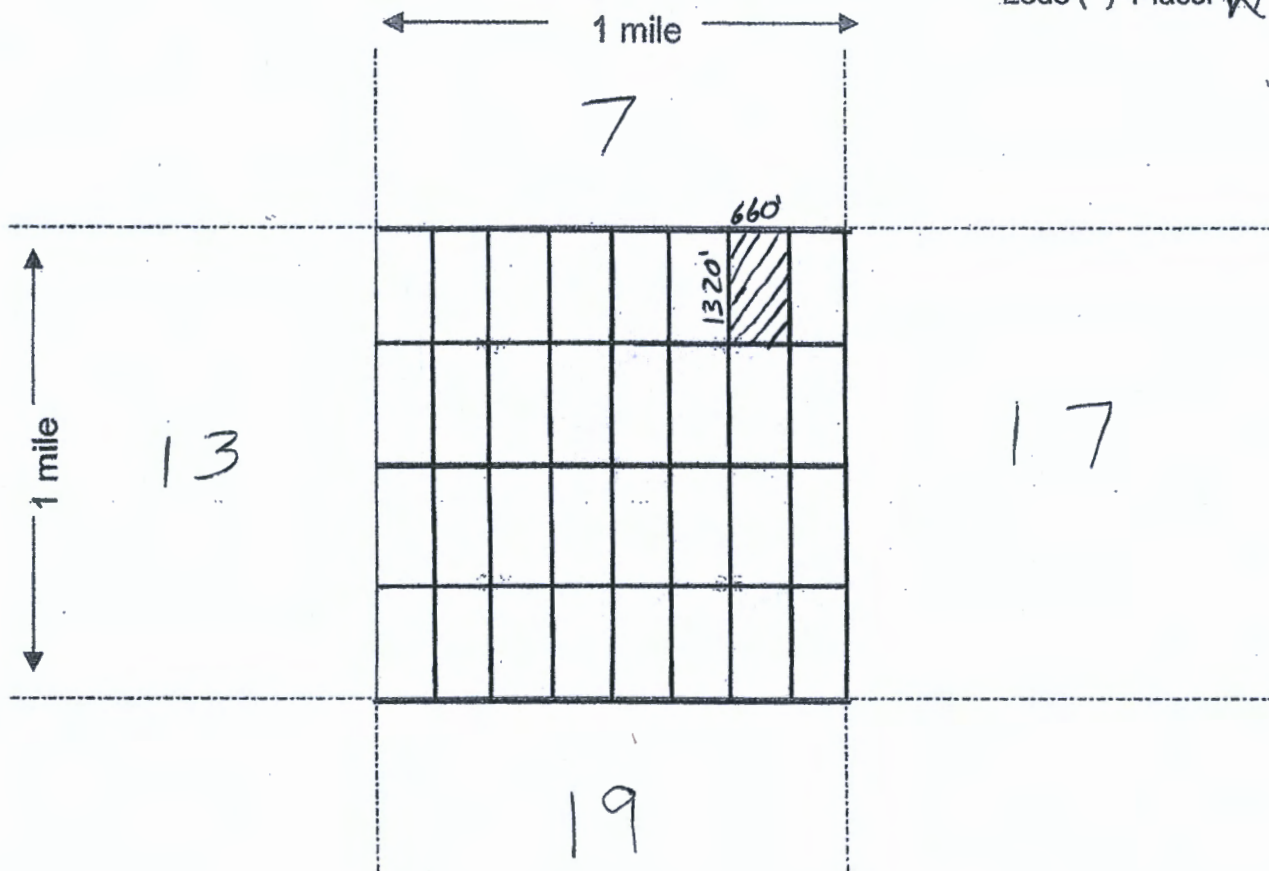
RECEIVED
BLM AZ STATE OFFICE

AMC460926

Map on reverse side

MINING CLAIM MAP

Lode () Placer



Scale: 1" = 2000 feet



- The above map depicts the Golden Goose-11 mining claim, which is located in Section (s) 18, Township 6 N, Range 5 W, Gila & Salt Base Line Meridian, Maricopa County, Arizona.
- The type of corner and location monuments used are as follows: Natural Rock + 2"x2" Wood Post
- The bearings and distances in degrees and feet between claim corners are as depicted on the map.

After recordation return to:

County Recorder Space:

Grand Canyon Gold Corp
16772 W Bell Rd #110-417
Surprise, Az 85374
(310)365-0783

LOCATION NOTICE PLACER MINING CLAIM

NOTICE IS HEREBY GIVEN that the Golden Goose-12 placer mining claim has been

Located by Grand Canyon Gold Corp, whose current mailing address is; 16772 W Bell Rd #110-417, Surprise, Az 85374.

The general course of the claim is north to south and is situated in Maricopa County, Arizona.

This claim is 1320' feet in length and 660' feet in width. This claim runs from the location monument on which this location notice is posted. This claim is marked by four monuments, one at each corner of the claim. The location monument on which this Notice is posted is situated within:

Township 6 North, Range 5 West, Section 18, Quarter Section: E1/2 NE1/4 NE1/4

Maricopa County, Arizona. Gila & Salt River Base and Meridian. This claim is 20 acres in size.

The locality of this claim with reference to some natural object or permanent monument and additional information (if any) concerning its locality is as follows: Section Marker and natural stone with wood post.

Dated and posted on the ground this 1st day of September, 2020.

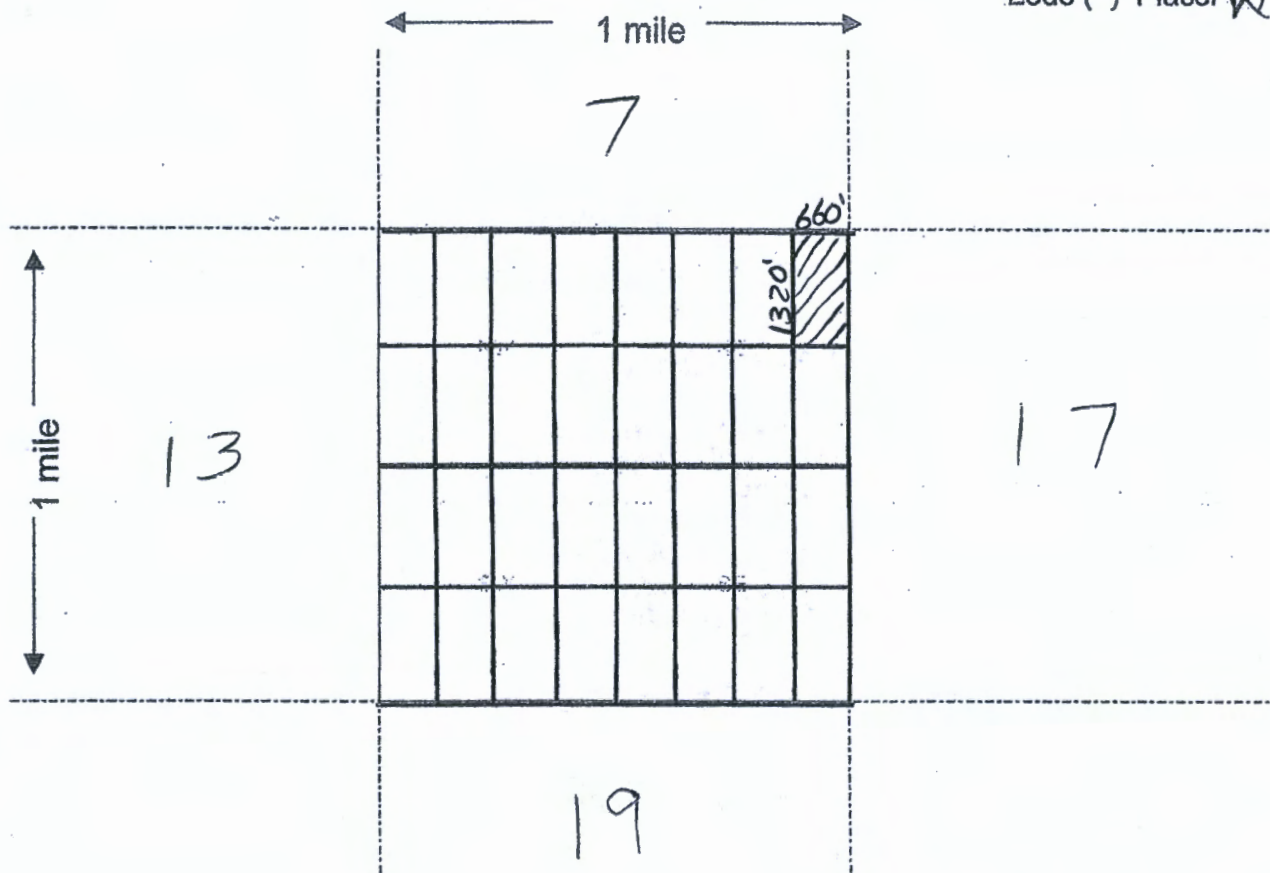
Grand Canyon Gold Corp: Panos D. Giannetis
Panos D. Giannetis,
CEO
Grand Canyon Gold Corp

AMC460927
RECEIVED
BLM AZ STATE OFFICE
2020 SEP - 3 A 8: 09
PHOENIX, ARIZONA

Map on reverse side

MINING CLAIM MAP

Lode () Placer



Scale: 1" = 2000 feet



1. The above map depicts the Golden Goose-12 mining claim, which is located in Section (s) 18, Township 6 N, Range 5 W, Gila & Salt Base Line Meridian, Maricopa County, Arizona.
2. The type of corner and location monuments used are as follows: Natural Rock + 2"x2" Wood Post
3. The bearings and distances in degrees and feet between claim corners are as depicted on the map.

After recordation return to:

County Recorder Space:

Grand Canyon Gold Corp
16772 W Bell Rd #110-417
Surprise, Az 85374
(310)365-0783

LOCATION NOTICE PLACER MINING CLAIM

NOTICE IS HEREBY GIVEN that the Golden Goose-13 placer mining claim has been

Located by Grand Canyon Gold Corp, whose current mailing address is; 16772 W Bell Rd #110-417, Surprise, Az 85374.

The general course of the claim is north to south and is situated in Maricopa County, Arizona.

This claim is 1320' feet in length and 660' feet in width. This claim runs from the location monument on which this location notice is posted. This claim is marked by four monuments, one at each corner of the claim. The location monument on which this Notice is posted is situated within:

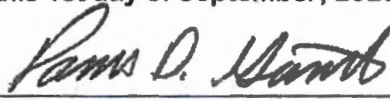
Township 6 North, Range 5 West, Section 18, Quarter Section: W1/2 SW1/4 NE1/4

Maricopa County, Arizona. Gila & Salt River Base and Meridian. This claim is 20 acres in size.

The locality of this claim with reference to some natural object or permanent monument and additional information (if any) concerning its locality is as follows: Section Marker and natural stone with wood post.

Dated and posted on the ground this 1st day of September, 2020.

Grand Canyon Gold Corp:



Panos D. Giannetis,
CEO
Grand Canyon Gold Corp

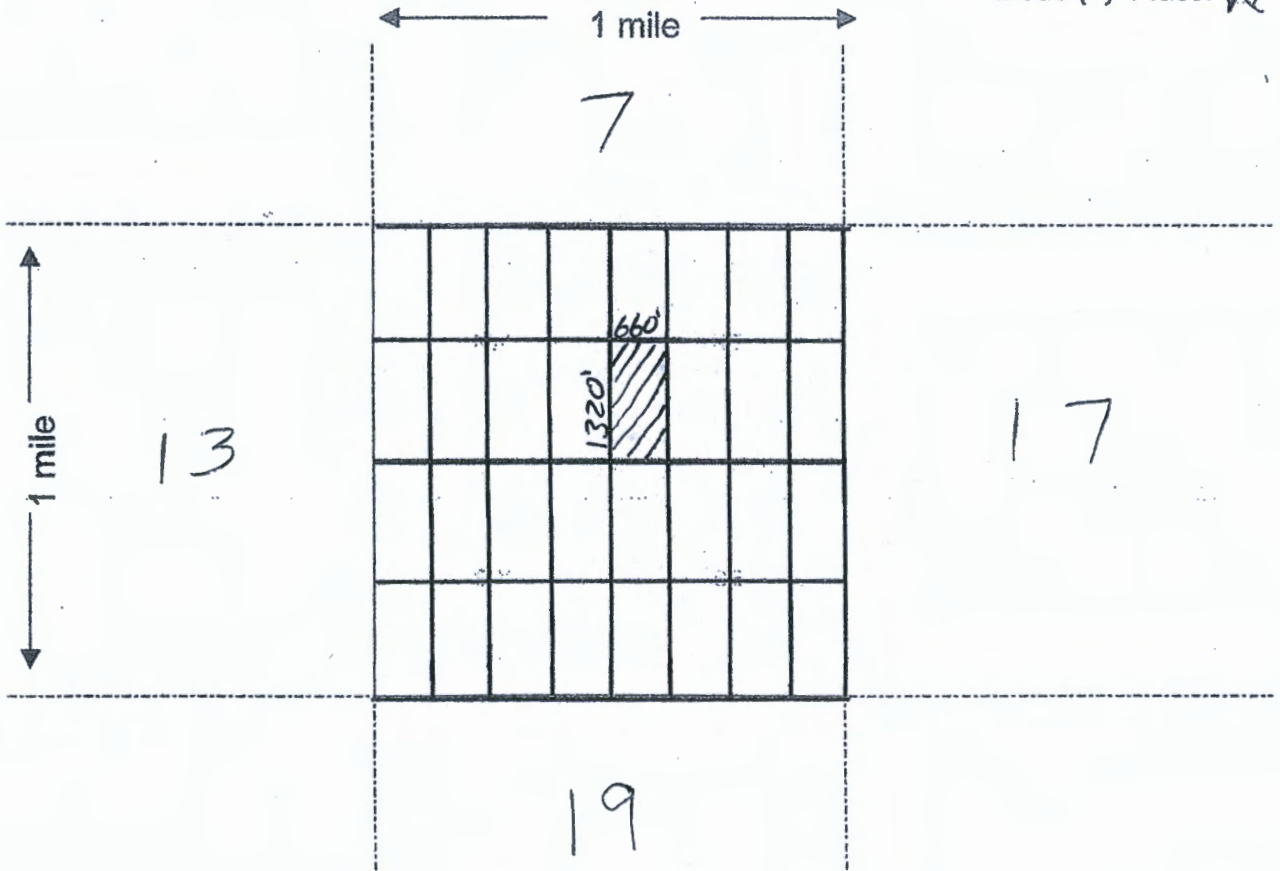
RECEIVED
BLM AZ STATE OFFICE
2020 SEP - 3 A 8:09
PHOENIX, ARIZONA

AMC460928

Map on reverse side

MINING CLAIM MAP

Lode () Placer



Scale: 1" = 2000 feet



1. The above map depicts the Golden Goose - 13 mining claim, which is located in Section (s) 18, Township 6 N, Range 5 W, Gila & Salt Base Line Meridian, Maricopa County, Arizona.
2. The type of corner and location monuments used are as follows: Natural Rock + 2" x 2" Wood Post
3. The bearings and distances in degrees and feet between claim corners are as depicted on the map.

After recordation return to:

County Recorder Space:

Grand Canyon Gold Corp
16772 W Bell Rd #110-417
Surprise, Az 85374
(310)365-0783

LOCATION NOTICE PLACER MINING CLAIM

NOTICE IS HEREBY GIVEN that the **Golden Goose-14** placer mining claim has been

Located by Grand Canyon Gold Corp, whose current mailing address is; 16772 W Bell Rd #110-417, Surprise, Az 85374.

The general course of the claim is north to south and is situated in Maricopa County, Arizona.

This claim is 1320' feet in length and 660' feet in width. This claim runs from the location monument on which this location notice is posted. This claim is marked by four monuments, one at each corner of the claim. The location monument on which this Notice is posted is situated within:


Township 6 North, Range 5 West, Section 18, Quarter Section: E1/2 SW1/4 NE1/4

Maricopa County, Arizona. Gila & Salt River Base and Meridian. This claim is 20 acres in size.

The locality of this claim with reference to some natural object or permanent monument and additional information (if any) concerning its locality is as follows: Section Marker and natural stone with wood post.

Dated and posted on the ground this 1st day of September, 2020.

Grand Canyon Gold Corp: _____



Panos D. Glanneotis,
CEO
Grand Canyon Gold Corp

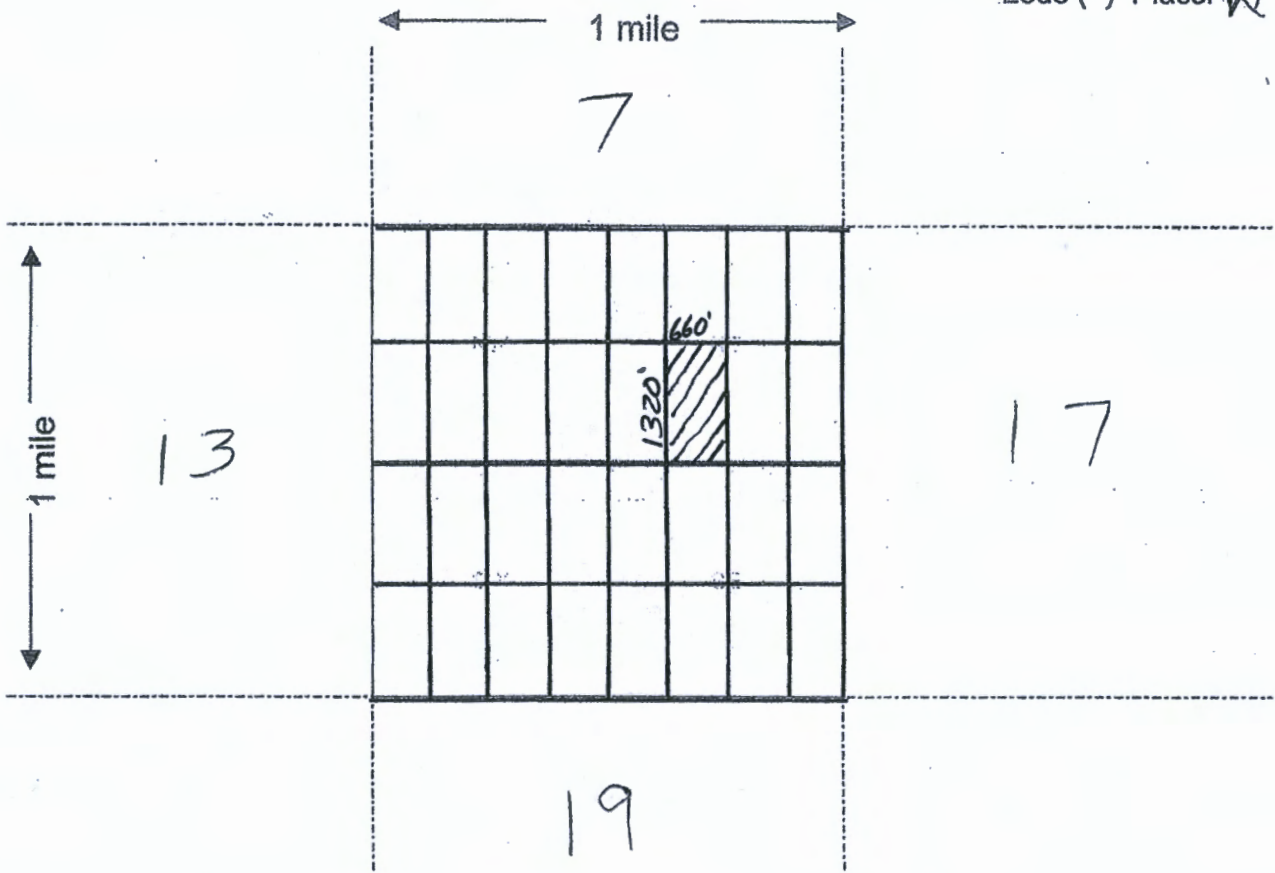
RECEIVED
BLM AZ STATE OFFICE
2020 SEP - 3 A 8:09
PHOENIX, ARIZONA

AMC460929

Map on reverse side

MINING CLAIM MAP

Lode () Placer (X)



Scale : 1" = 2000 feet



1. The above map depicts the Golden Goose-14 mining claim, which is located in Section (s) 18, Township 6 N, Range 5 W, Gila & Salt Base Line Meridian, Maricopa County, Arizona.
2. The type of corner and location monuments used are as follows: Natural Rock + 2"x2" Wood Post
3. The bearings and distances in degrees and feet between claim corners are as depicted on the map.

After recordation return to:

County Recorder Space:

Grand Canyon Gold Corp
16772 W Bell Rd #110-417
Surprise, Az 85374
(310)365-0783

LOCATION NOTICE PLACER MINING CLAIM

NOTICE IS HEREBY GIVEN that the Golden Goose-15 placer mining claim has been

Located by Grand Canyon Gold Corp, whose current mailing address is; 16772 W Bell Rd #110-417, Surprise, Az 85374.

The general course of the claim is north to south and is situated in Maricopa County, Arizona.

This claim is 1320' feet in length and 660' feet in width. This claim runs from the location monument on which this location notice is posted. This claim is marked by four monuments, one at each corner of the claim. The location monument on which this Notice is posted is situated within:

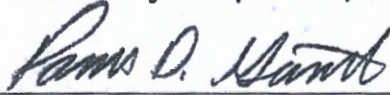
Township 6 North, Range 5 West, Section 18, Quarter Section: W1/2 SE1/4 NE1/4

Maricopa County, Arizona. Gila & Salt River Base and Meridian. This claim is 20 acres in size.

The locality of this claim with reference to some natural object or permanent monument and additional information (if any) concerning its locality is as follows: Section Marker and natural stone with wood post.

Dated and posted on the ground this 1st day of September, 2020.

Grand Canyon Gold Corp:



Panos D. Giannetis,
CEO
Grand Canyon Gold Corp

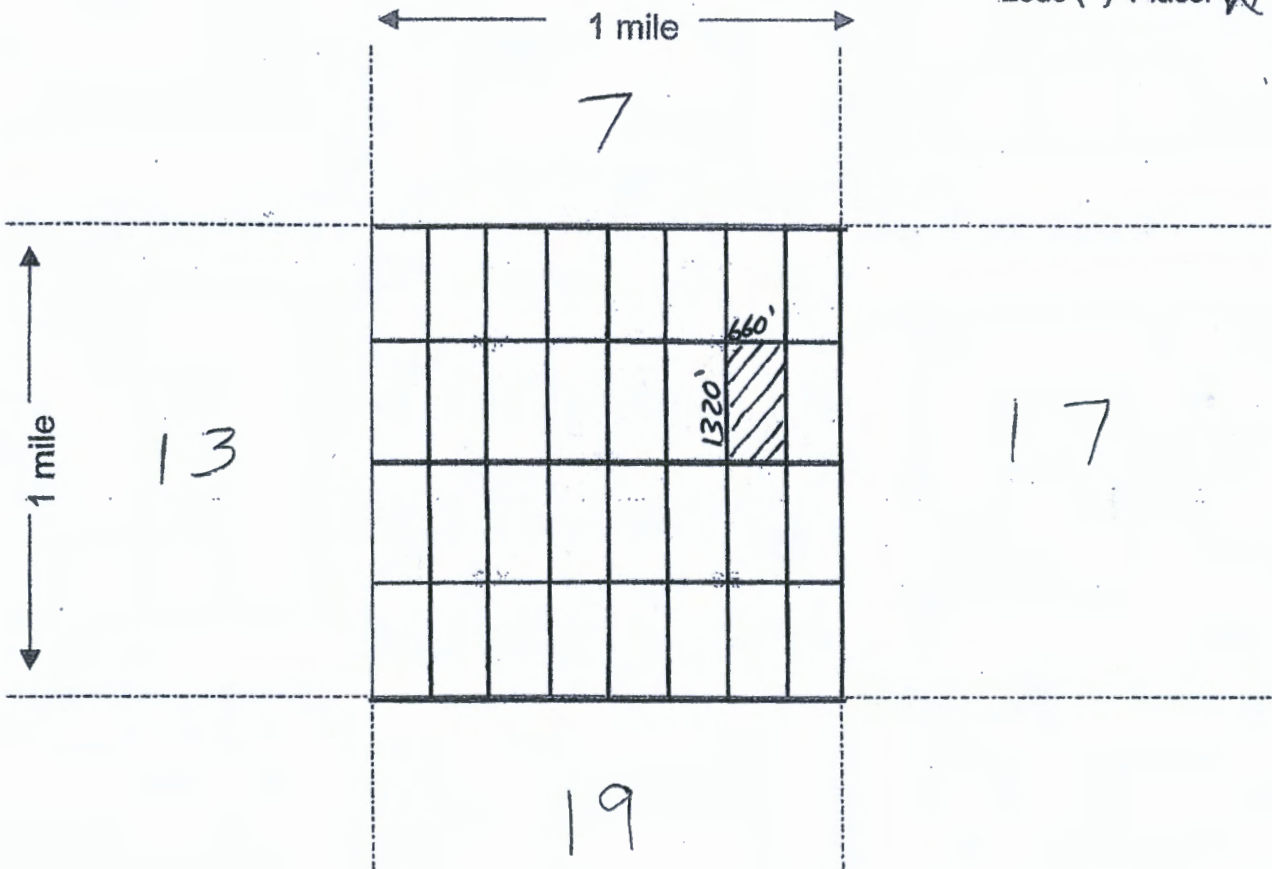
RECEIVED
BLM AZ STATE OFFICE
2020 SEP -3 A 8:09
PHOENIX, ARIZONA

AMC460930

Map on reverse side

MINING CLAIM MAP

Lode () Placer



Scale : 1" = 2000 feet



- The above map depicts the Golden Goose-15 mining claim, which is located in Section (s) 18, Township 6 N, Range 5 W, Gila & Salt Base Line Meridian, Maricopa County, Arizona.
- The type of corner and location monuments used are as follows: Natural Rock + 2"x2" Wood Post
- The bearings and distances in degrees and feet between claim corners are as depicted on the map.

After recordation return to:

County Recorder Space:

Grand Canyon Gold Corp
16772 W Bell Rd #110-417
Surprise, Az 85374
(310)365-0783

LOCATION NOTICE PLACER MINING CLAIM

NOTICE IS HEREBY GIVEN that the Golden Goose-16 placer mining claim has been

Located by Grand Canyon Gold Corp, whose current mailing address is; 16772 W Bell Rd #110-417, Surprise, Az 85374.

The general course of the claim is north to south and is situated in Maricopa County, Arizona.

This claim is 1320' feet in length and 660' feet in width. This claim runs from the location monument on which this location notice is posted. This claim is marked by four monuments, one at each corner of the claim. The location monument on which this Notice is posted is situated within:

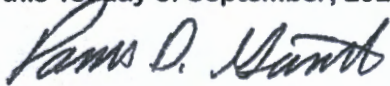
Township 6 North, Range 5 West, Section 18, Quarter Section: E1/2 SE1/4 NE1/4

Maricopa County, Arizona. Gila & Salt River Base and Meridian. This claim is 20 acres in size.

The locality of this claim with reference to some natural object or permanent monument and additional information (if any) concerning its locality is as follows: Section Marker and natural stone with wood post.

Dated and posted on the ground this 1st day of September, 2020.

Grand Canyon Gold Corp: _____



Panos D. Giannetis,
CEO
Grand Canyon Gold Corp

AMC460931

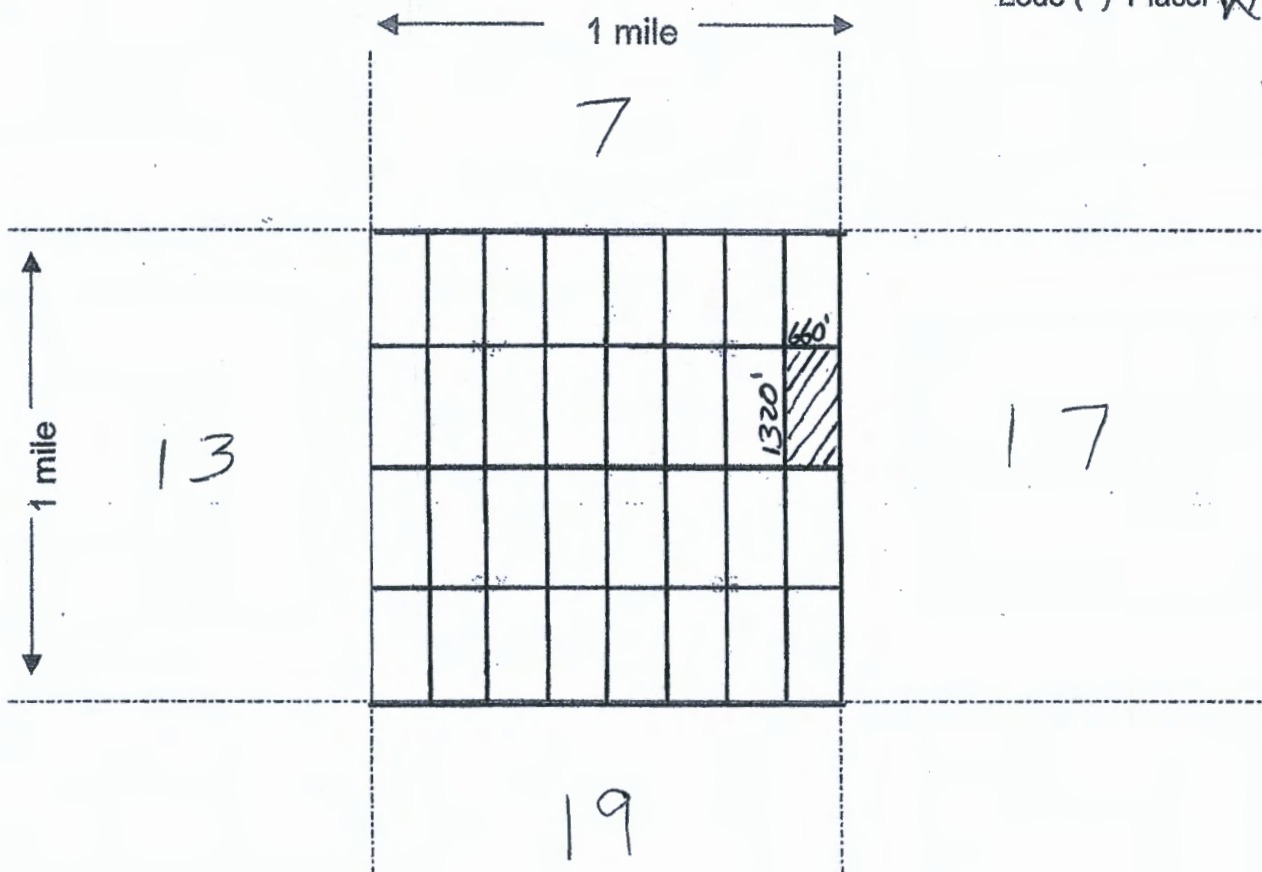
PHOENIX, ARIZONA

RECEIVED
BLM AZ STATE OFFICE
2020 SEP - 3 A 8:09

Map on reverse side

MINING CLAIM MAP

Lode () Placer



Scale: 1" = 2000 feet



1. The above map depicts the Golden Goose-16 mining claim, which is located in Section (s) 18, Township 6 N, Range 5 W, Gila & Salt Base Line Meridian, Maricopa County, Arizona.
2. The type of corner and location monuments used are as follows: Natural Rock + 2"x2" Wood Post
3. The bearings and distances in degrees and feet between claim corners are as depicted on the map.

After recordation return to:

County Recorder Space:

Grand Canyon Gold Corp
16772 W Bell Rd #110-417
Surprise, Az 85374
(310)365-0783

LOCATION NOTICE PLACER MINING CLAIM

NOTICE IS HEREBY GIVEN that the Golden Goose-17 placer mining claim has been

Located by Grand Canyon Gold Corp, whose current mailing address is; 16772 W Bell Rd #110-417, Surprise, Az 85374.

The general course of the claim is north to south and is situated in Maricopa County, Arizona.

This claim is 1320' feet in length and 655.545' feet in width. This claim runs from the location monument on which this location notice is posted. This claim is marked by four monuments, one at each corner of the claim. The location monument on which this Notice is posted is situated within:

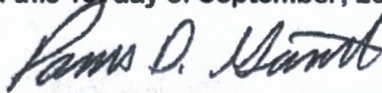
Township 6 North, Range 5 West, Section 18, Quarter Section: W1/2 NW1/4 SW1/4

Maricopa County, Arizona. Gila & Salt River Base and Meridian. This claim is 19.865 acres in size.

The locality of this claim with reference to some natural object or permanent monument and additional information (if any) concerning its locality is as follows: Section Marker and natural stone with wood post.

Dated and posted on the ground this 1st day of September, 2020.

Grand Canyon Gold Corp: _____



Panos D. Giannetis,
CEO
Grand Canyon Gold Corp

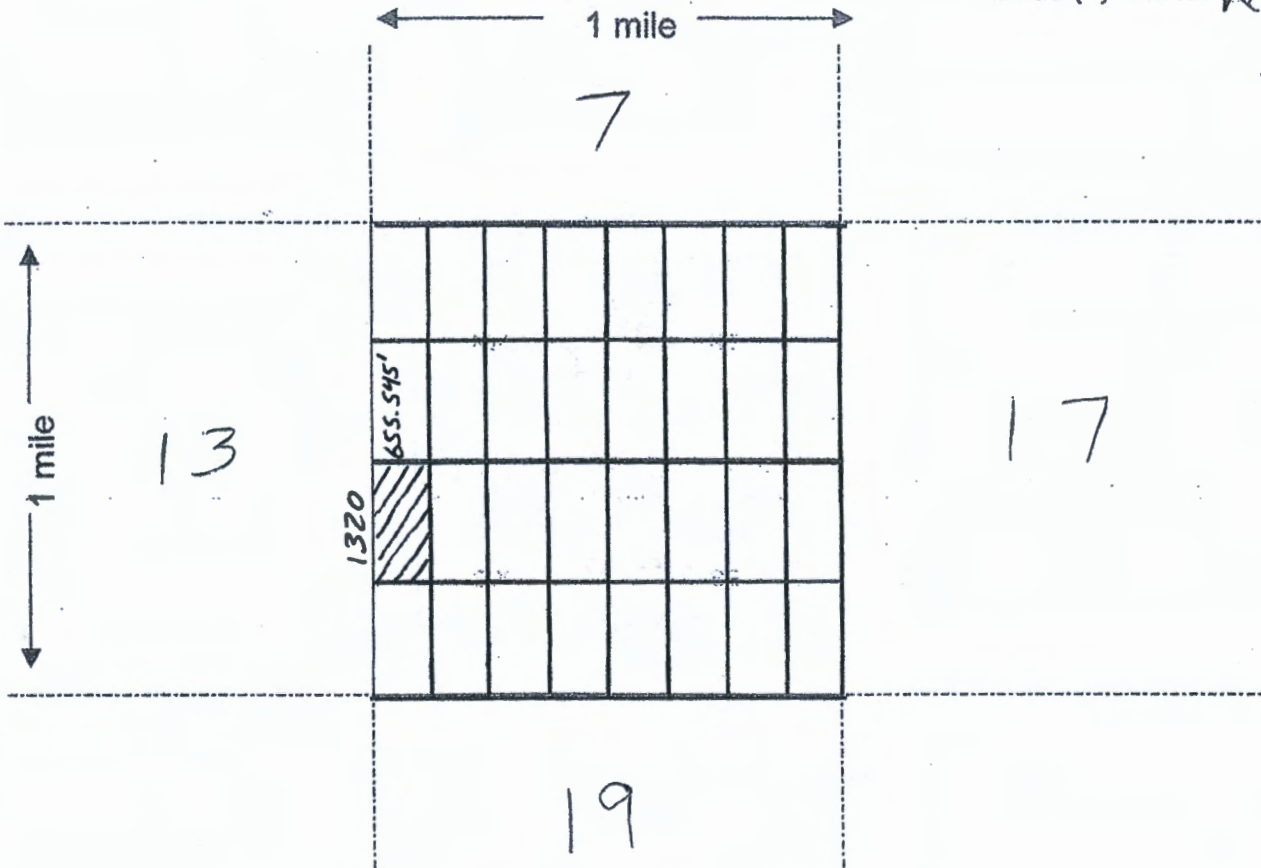
AMC460932

RECEIVED
BLM AZ STATE OFFICE
2020 SEP - 3 A 8:09
PHOENIX, ARIZONA

Map on reverse side

MINING CLAIM MAP

Lode () Placer



Scale : 1" = 2000 feet



1. The above map depicts the Golden Goose-17 mining claim, which is located in Section (s) 18, Township 6 N, Range 5 W, Gila & Salt Base Line Meridian, Maricopa County, Arizona.
2. The type of corner and location monuments used are as follows: Natural Rock + 2"x2" Wood Post
3. The bearings and distances in degrees and feet between claim corners are as depicted on the map.

After recordation return to:

County Recorder Space:

Grand Canyon Gold Corp
16772 W Bell Rd #110-417
Surprise, Az 85374
(310)365-0783

LOCATION NOTICE PLACER MINING CLAIM

NOTICE IS HEREBY GIVEN that the Golden Goose-18 placer mining claim has been

Located by Grand Canyon Gold Corp, whose current mailing address is; 16772 W Bell Rd #110-417, Surprise, Az 85374.

The general course of the claim is north to south and is situated in Maricopa County, Arizona.

This claim is 1320' feet in length and 655.545' feet in width. This claim runs from the location monument on which this location notice is posted. This claim is marked by four monuments, one at each corner of the claim. The location monument on which this Notice is posted is situated within:

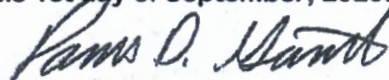
Township 6 North, Range 5 West, Section 18, Quarter Section: E1/2 NW1/4 SW1/4

Maricopa County, Arizona. Gila & Salt River Base and Meridian. This claim is 19.865 acres in size.

The locality of this claim with reference to some natural object or permanent monument and additional information (if any) concerning its locality is as follows: Section Marker and natural stone with wood post.

Dated and posted on the ground this 1st day of September, 2020.

Grand Canyon Gold Corp: _____



Panos D. Giannetis,
CEO
Grand Canyon Gold Corp

PHOENIX, ARIZONA

2020 SEP - 3 A 8:09

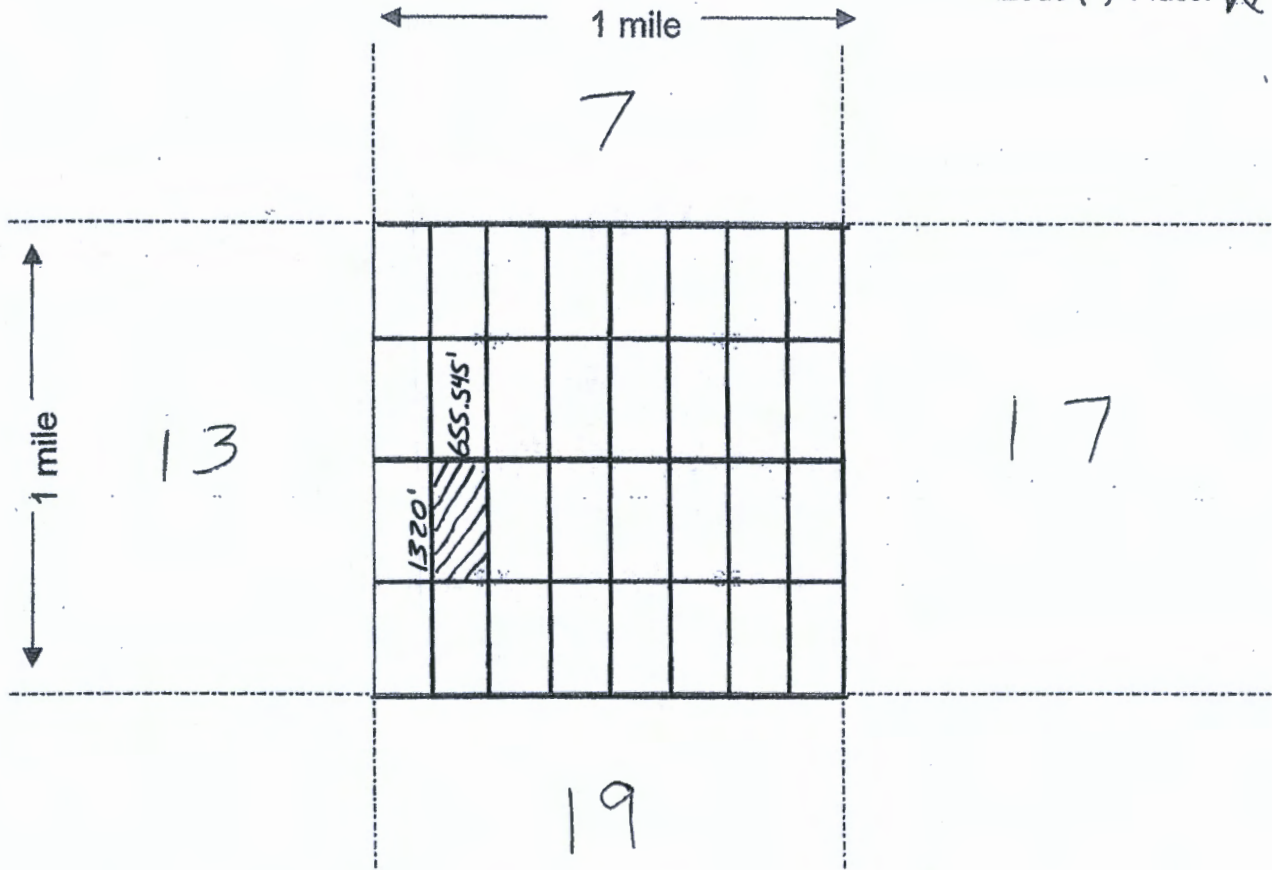
RECEIVED
BLM AZ STATE OFFICE

AMC460933

Map on reverse side

MINING CLAIM MAP

Lode () Placer



Scale : 1" = 2000 feet



1. The above map depicts the Golden Goose-18 mining claim, which is located in Section (s) 18, Township 6 N, Range 5 W, Gila & Salt Base Line Meridian, Maricopa County, Arizona.
2. The type of corner and location monuments used are as follows: Natural Rock + 2"x2" Wood Post
3. The bearings and distances in degrees and feet between claim corners are as depicted on the map.

After recordation return to:

County Recorder Space:

Grand Canyon Gold Corp
16772 W Bell Rd #110-417
Surprise, Az 85374
(310)365-0783

LOCATION NOTICE PLACER MINING CLAIM

NOTICE IS HEREBY GIVEN that the Golden Goose-19 placer mining claim has been

Located by Grand Canyon Gold Corp, whose current mailing address is; 16772 W Bell Rd #110-417, Surprise, Az 85374.

The general course of the claim is north to south and is situated in Maricopa County, Arizona.

This claim is 1320' feet in length and 660' feet in width. This claim runs from the location monument on which this location notice is posted. This claim is marked by four monuments, one at each corner of the claim. The location monument on which this Notice is posted is situated within:

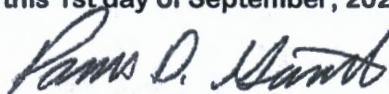
Township 6 North, Range 5 West, Section 18, Quarter Section: W1/2 NE1/4 SW1/4

Maricopa County, Arizona. Gila & Salt River Base and Meridian. This claim is 20 acres in size.

The locality of this claim with reference to some natural object or permanent monument and additional information (if any) concerning its locality is as follows: Section Marker and natural stone with wood post.

Dated and posted on the ground this 1st day of September, 2020.

Grand Canyon Gold Corp:



Panos D. Giannetis,
CEO
Grand Canyon Gold Corp

AMC460934

PHOENIX, ARIZONA

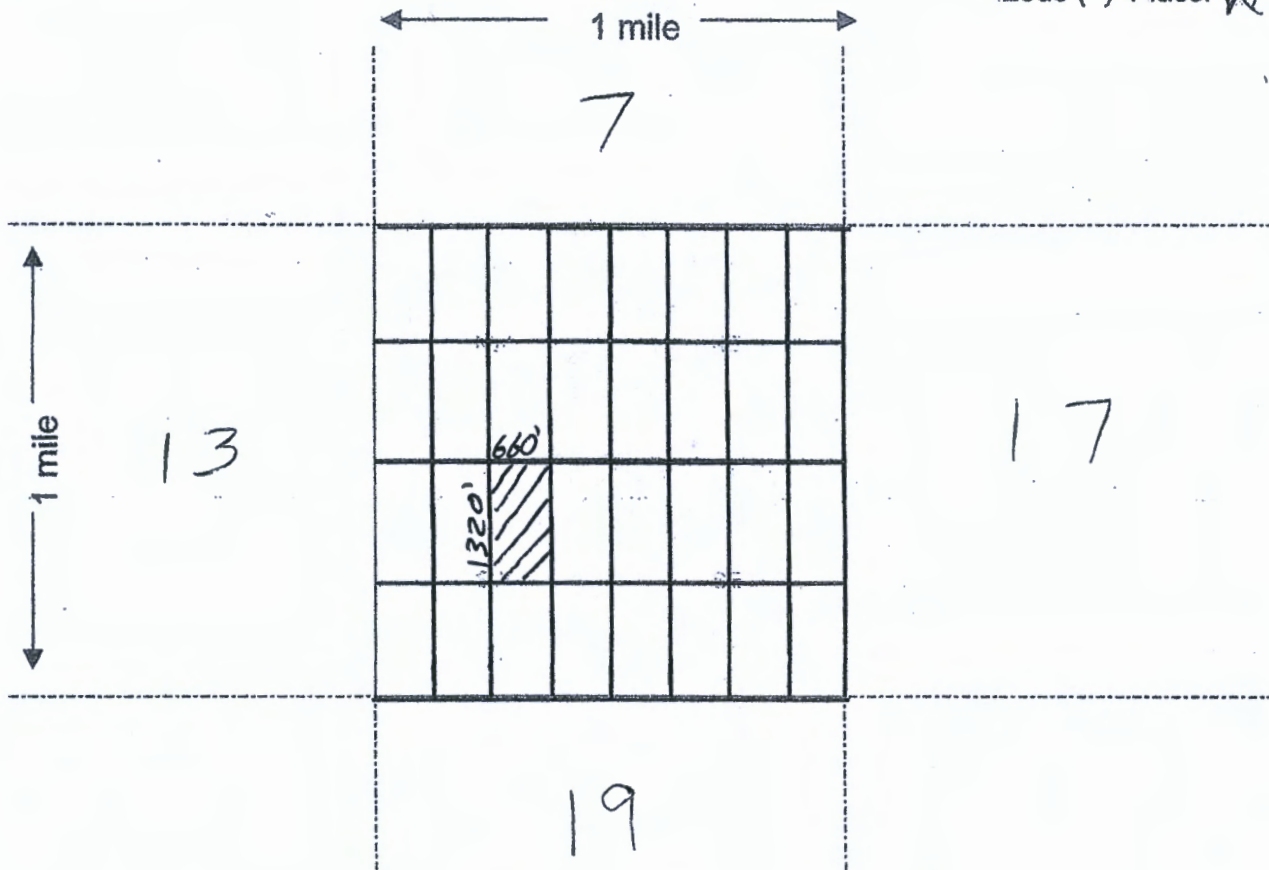
2020 SEP - 3 A 8: 09

RECEIVED
BLM AZ STATE OFFICE

Map on reverse side

MINING CLAIM MAP

Lode () Placer



Scale : 1" = 2000 feet



1. The above map depicts the Golden Goose-19 mining claim, which is located in Section (s) 18, Township 6 N, Range 5 W, Gila & Salt Base Line Meridian, Maricopa County, Arizona.
2. The type of corner and location monuments used are as follows: Natural Rock + 2"x2" Wood Post
3. The bearings and distances in degrees and feet between claim corners are as depicted on the map.

After recordation return to:

County Recorder Space:

Grand Canyon Gold Corp
16772 W Bell Rd #110-417
Surprise, Az 85374
(310)365-0783

LOCATION NOTICE PLACER MINING CLAIM

NOTICE IS HEREBY GIVEN that the **Golden Goose-20** placer mining claim has been

Located by Grand Canyon Gold Corp, whose current mailing address is; 16772 W Bell Rd #110-417, Surprise, Az 85374.

The general course of the claim is north to south and is situated in Maricopa County, Arizona.

This claim is 1320' feet in length and 660' feet in width. This claim runs from the location monument on which this location notice is posted. This claim is marked by four monuments, one at each corner of the claim. The location monument on which this Notice is posted is situated within:

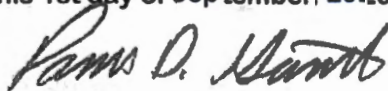
Township 6 North, Range 5 West, Section 18, Quarter Section: E1/2 NE1/4 SW1/4

Maricopa County, Arizona. Gila & Salt River Base and Meridian. This claim is 20 acres in size.

The locality of this claim with reference to some natural object or permanent monument and additional information (if any) concerning its locality is as follows: Section Marker and natural stone with wood post.

Dated and posted on the ground this 1st day of September, 2020.

Grand Canyon Gold Corp: _____



Panos D. Giannetis,
CEO
Grand Canyon Gold Corp

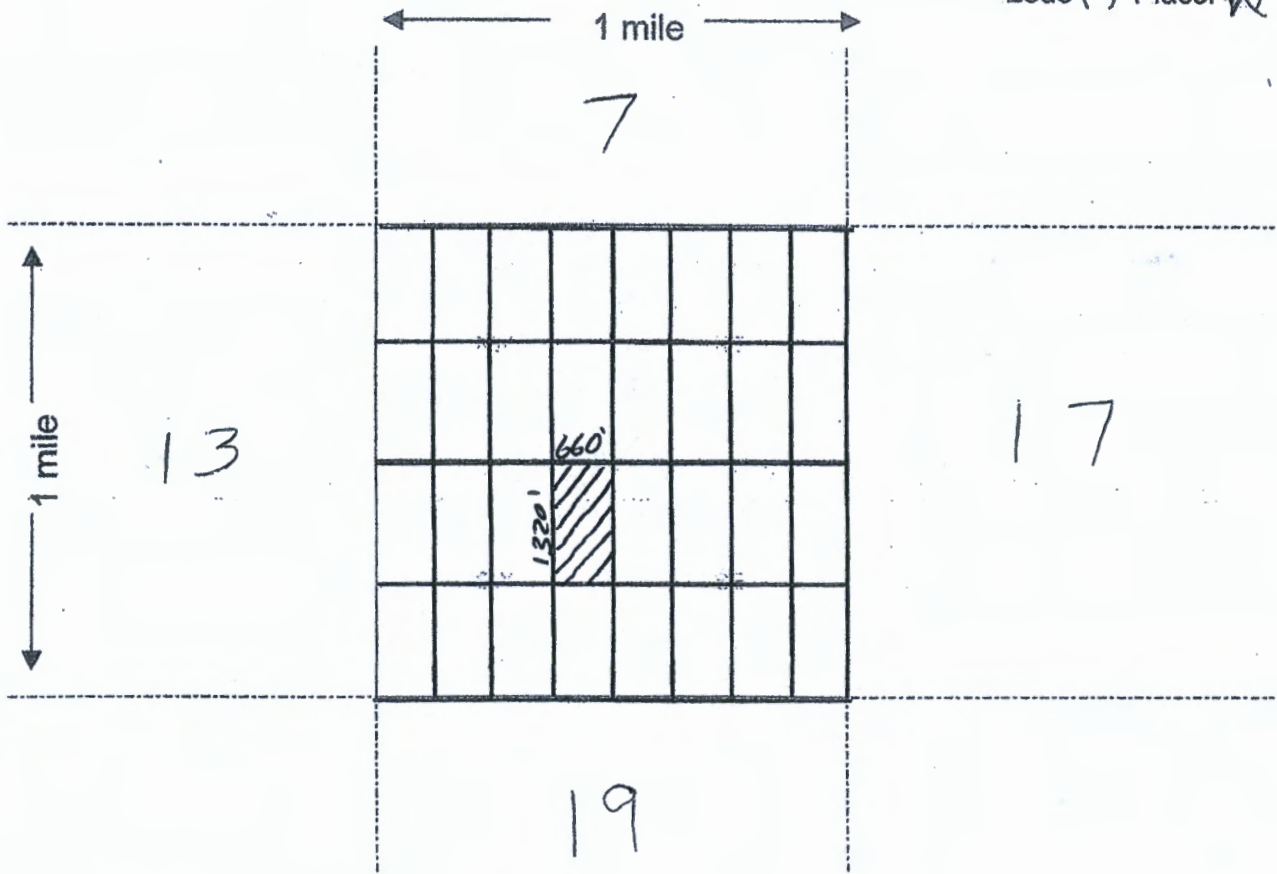
RECEIVED
BLM AZ STATE OFFICE
2020 SEP - 3 A 8: 09
PHOENIX, ARIZONA

AMC460935

Map on reverse side

MINING CLAIM MAP

Lode () Placer



Scale: 1" = 2000 feet



1. The above map depicts the Golden Goose-20 mining claim, which is located in Section (s) 18, Township 6 N, Range 5 W, Gila & Salt Base Line Meridian, Maricopa County, Arizona.
2. The type of corner and location monuments used are as follows: Natural Rock + 2"x2" Wood Post
3. The bearings and distances in degrees and feet between claim corners are as depicted on the map.

After recordation return to:

County Recorder Space:

Grand Canyon Gold Corp
16772 W Bell Rd #110-417
Surprise, Az 85374
(310)365-0783

LOCATION NOTICE PLACER MINING CLAIM

NOTICE IS HEREBY GIVEN that the Golden Goose-21 placer mining claim has been

Located by Grand Canyon Gold Corp, whose current mailing address is; 16772 W Bell Rd #110-417, Surprise, Az 85374.

The general course of the claim is north to south and is situated in Maricopa County, Arizona.

This claim is 1320' feet in length and 657.03' feet in width. This claim runs from the location monument on which this location notice is posted. This claim is marked by four monuments, one at each corner of the claim. The location monument on which this Notice is posted is situated within:


Township 6 North, Range 5 West, Section 18, Quarter Section: W1/2 SW1/4 SW1/4

Maricopa County, Arizona. Gila & Salt River Base and Meridian. This claim is 19.91 acres in size.

The locality of this claim with reference to some natural object or permanent monument and additional information (if any) concerning its locality is as follows: Section Marker and natural stone with wood post.

Dated and posted on the ground this 1st day of September, 2020.

Grand Canyon Gold Corp: _____



Panos D. Giannetis,
CEO
Grand Canyon Gold Corp

PHOENIX, ARIZONA

2020 SEP - 3 A 8: 09

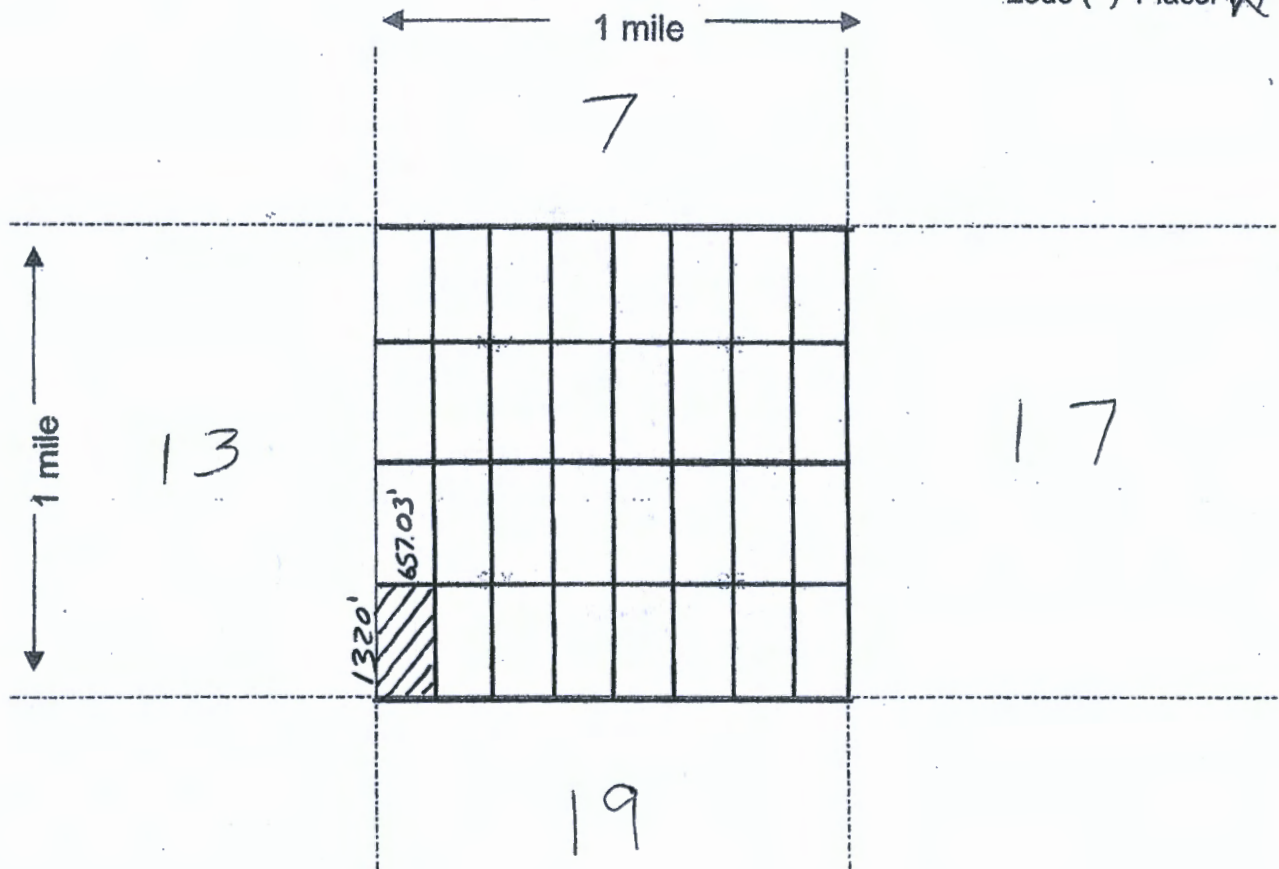
RECEIVED
BLM AZ STATE OFFICE

AMC460936

Map on reverse side

MINING CLAIM MAP

Lode () Placer



Scale: 1" = 2000 feet



- The above map depicts the Golden Goose-21 mining claim, which is located in Section (s) 18, Township 6 N, Range 5 W, Gila & Salt Base Line Meridian, Maricopa County, Arizona.
- The type of corner and location monuments used are as follows: Natural Rock + 2"x2" Wood Post
- The bearings and distances in degrees and feet between claim corners are as depicted on the map.

After recordation return to:

County Recorder Space:

Grand Canyon Gold Corp
16772 W Bell Rd #110-417
Surprise, Az 85374
(310)365-0783

LOCATION NOTICE PLACER MINING CLAIM

NOTICE IS HEREBY GIVEN that the Golden Goose-22 placer mining claim has been

Located by Grand Canyon Gold Corp, whose current mailing address is; 16772 W Bell Rd #110-417, Surprise, Az 85374.

The general course of the claim is north to south and is situated in Maricopa County, Arizona.

This claim is 1320' feet in length and 657.03' feet in width. This claim runs from the location monument on which this location notice is posted. This claim is marked by four monuments, one at each corner of the claim. The location monument on which this Notice is posted is situated within:

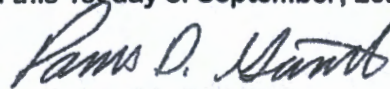
Township 6 North, Range 5 West, Section 18, Quarter Section: E1/2 SW1/4 SW1/4

Maricopa County, Arizona. Gila & Salt River Base and Meridian. This claim is 19.91 acres in size.

The locality of this claim with reference to some natural object or permanent monument and additional information (if any) concerning its locality is as follows: Section Marker and natural stone with wood post.

Dated and posted on the ground this 1st day of September, 2020.

Grand Canyon Gold Corp: _____



Panos D. Giannetis,
CEO
Grand Canyon Gold Corp

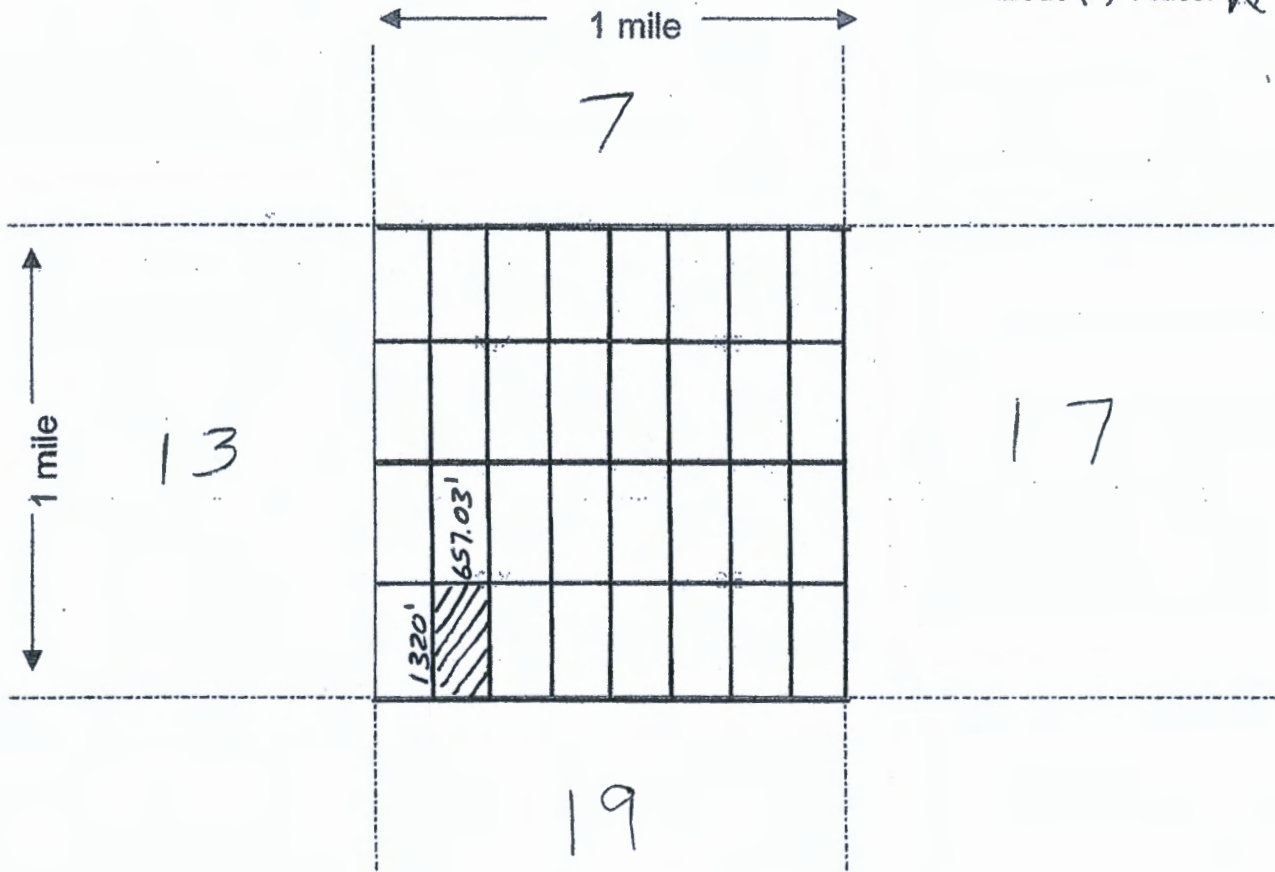
RECEIVED
BLM AZ STATE OFFICE
2020 SEP - 3 A 8: 09
PHOENIX, ARIZONA

AMC460937

Map on reverse side

MINING CLAIM MAP

Lode () Placer



Scale : 1" = 2000 feet



- The above map depicts the Golden Goose - 22 mining claim, which is located in Section (s) 18, Township 6 N, Range 5 W, Gila & Salt Base Line Meridian, Maricopa County, Arizona.
- The type of corner and location monuments used are as follows: Natural Rock + 2"x2" Wood Post
- The bearings and distances in degrees and feet between claim corners are as depicted on the map.

After recordation return to:

County Recorder Space:

Grand Canyon Gold Corp
16772 W Bell Rd #110-417
Surprise, Az 85374
(310)365-0783

LOCATION NOTICE PLACER MINING CLAIM

NOTICE IS HEREBY GIVEN that the Golden Goose-23 placer mining claim has been

Located by Grand Canyon Gold Corp, whose current mailing address is; 16772 W Bell Rd #110-417, Surprise, Az 85374.

The general course of the claim is north to south and is situated in Maricopa County, Arizona.

This claim is 1320' feet in length and 660' feet in width. This claim runs from the location monument on which this location notice is posted. This claim is marked by four monuments, one at each corner of the claim. The location monument on which this Notice is posted is situated within:

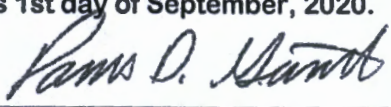
Township 6 North, Range 5 West, Section 18, Quarter Section: W1/2 SE1/4 SW1/4

Maricopa County, Arizona. Gila & Salt River Base and Meridian. This claim is 20 acres in size.

The locality of this claim with reference to some natural object or permanent monument and additional information (if any) concerning its locality is as follows: Section Marker and natural stone with wood post.

Dated and posted on the ground this 1st day of September, 2020.

Grand Canyon Gold Corp: _____


Panos D. Giannetis,
CEO
Grand Canyon Gold Corp

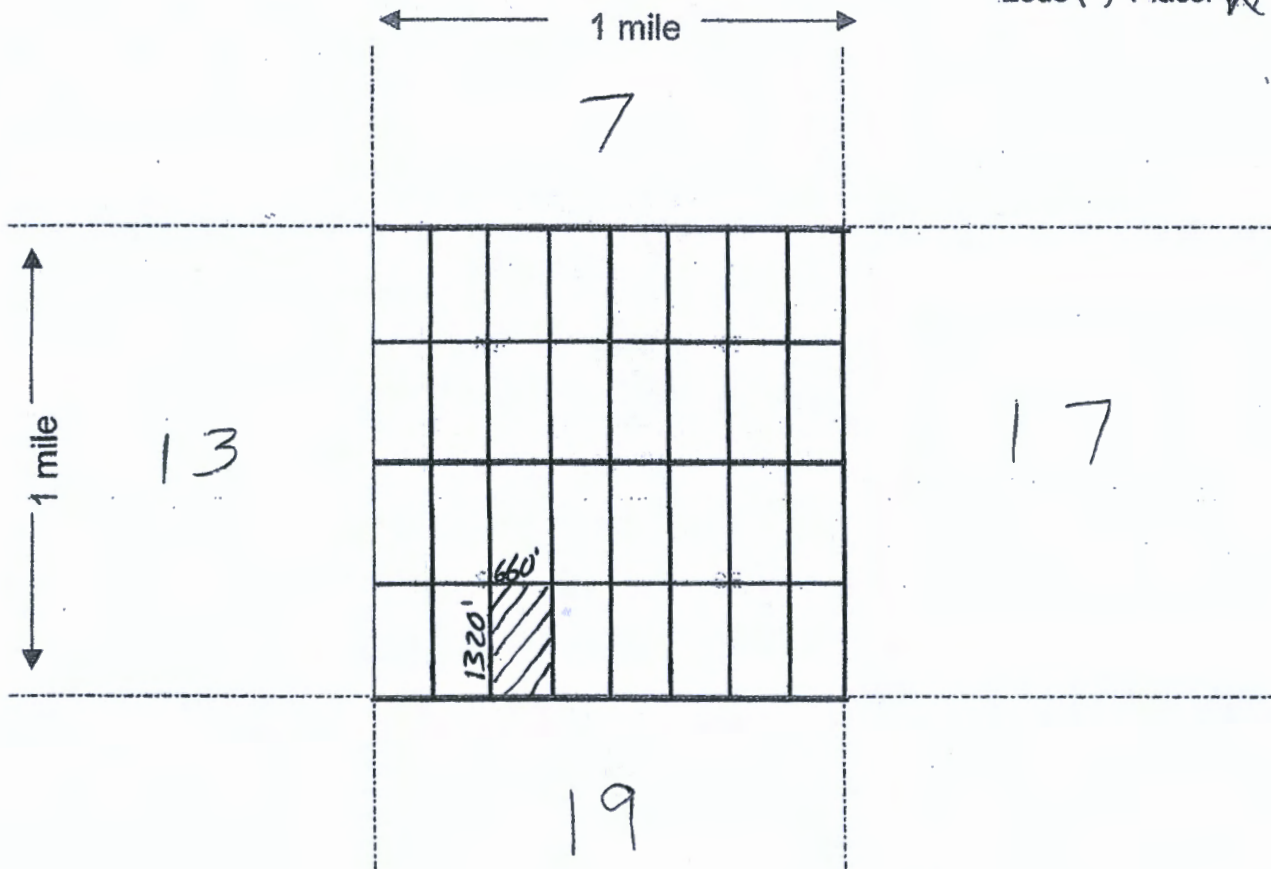
Map on reverse side

RECEIVED
BLM AZ STATE OFFICE
2020 SEP - 3 A 8:09
PHOENIX, ARIZONA

AMC460938

MINING CLAIM MAP

Lode () Placer



Scale: 1" = 2000 feet



1. The above map depicts the Golden Goose-23 mining claim, which is located in Section (a) 18, Township 6 N, Range 5 W, Gila & Salt Base Line Meridian, Maricopa County, Arizona.
2. The type of corner and location monuments used are as follows: Natural Rock + 2" x 2" Wood Post
3. The bearings and distances in degrees and feet between claim corners are as depicted on the map.

After recordation return to:

County Recorder Space:

Grand Canyon Gold Corp
16772 W Bell Rd #110-417
Surprise, Az 85374
(310)365-0783

LOCATION NOTICE PLACER MINING CLAIM

NOTICE IS HEREBY GIVEN that the Golden Goose-24 placer mining claim has been

Located by Grand Canyon Gold Corp, whose current mailing address is; 16772 W Bell Rd #110-417, Surprise, Az 85374.

The general course of the claim is north to south and is situated in Maricopa County, Arizona.

This claim is 1320' feet in length and 660' feet in width. This claim runs from the location monument on which this location notice is posted. This claim is marked by four monuments, one at each corner of the claim. The location monument on which this Notice is posted is situated within:

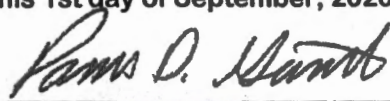
Township 6 North, Range 5 West, Section 18, Quarter Section: E1/2 SE1/4 SW1/4

Maricopa County, Arizona. Gila & Salt River Base and Meridian. This claim is 20 acres in size.

The locality of this claim with reference to some natural object or permanent monument and additional information (if any) concerning its locality is as follows: Section Marker and natural stone with wood post.

Dated and posted on the ground this 1st day of September, 2020.

Grand Canyon Gold Corp: _____



Panos D. Giarmetis,
CEO
Grand Canyon Gold Corp

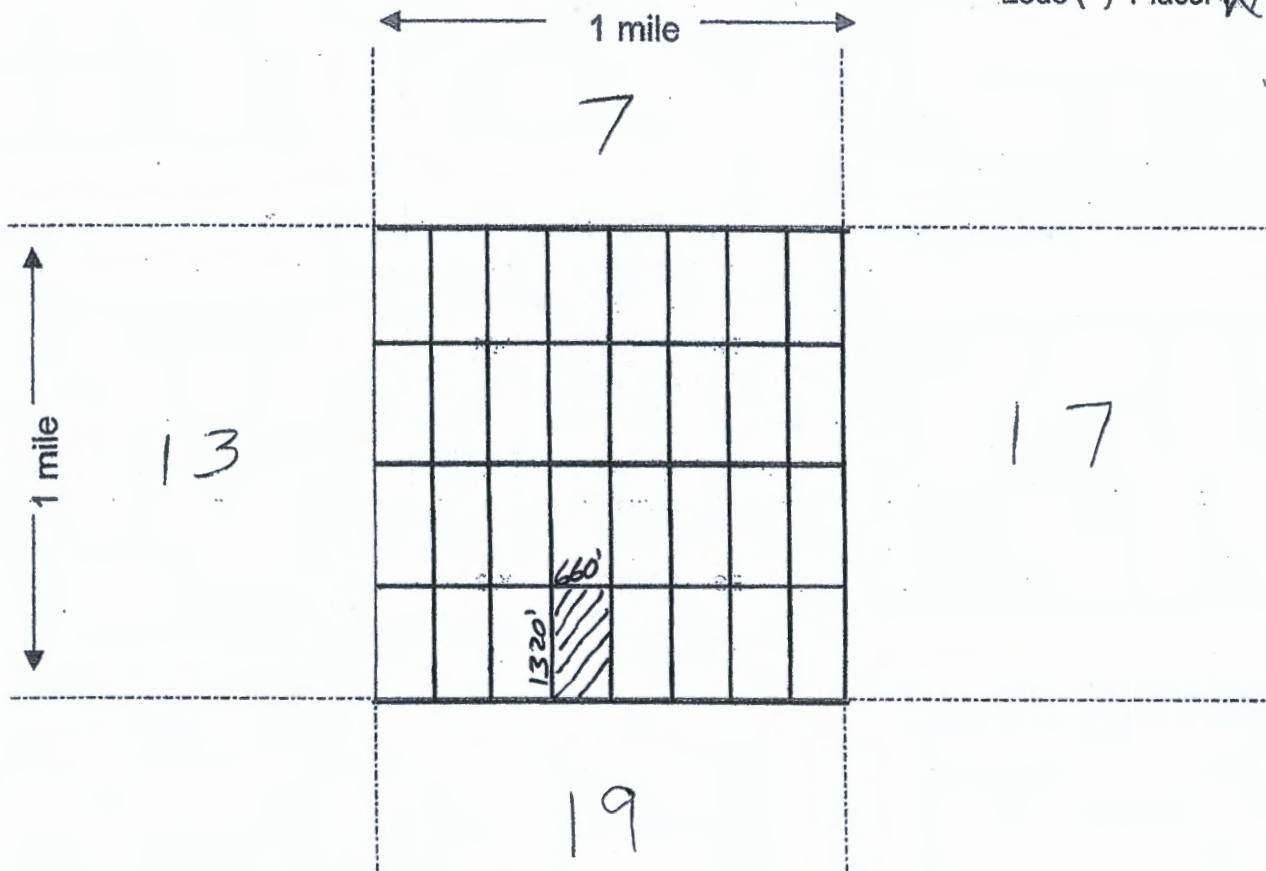
RECEIVED
BLM AZ STATE OFFICE
2020 SEP - 3 A 8: 09
PHOENIX, ARIZONA

AMC460939

Map on reverse side

MINING CLAIM MAP

Lode () Placer



Scale: 1" = 2000 feet



- The above map depicts the Golden Goose-24 mining claim, which is located in Section (s) 18, Township 6 N, Range 5 W, Gila & Salt Base Line Meridian, Maricopa County, Arizona.
- The type of corner and location monuments used are as follows: Natural Rock + 2"x2" Wood Post
- The bearings and distances in degrees and feet between claim corners are as depicted on the map.

After recordation return to:

County Recorder Space:

Grand Canyon Gold Corp
16772 W Bell Rd #110-417
Surprise, Az 85374
(310)365-0783

LOCATION NOTICE PLACER MINING CLAIM

NOTICE IS HEREBY GIVEN that the Golden Goose-25 placer mining claim has been

Located by Grand Canyon Gold Corp, whose current mailing address is; 16772 W Bell Rd #110-417, Surprise, Az 85374.

The general course of the claim is north to south and is situated in Maricopa County, Arizona.

This claim is 1320' feet in length and 660' feet in width. This claim runs from the location monument on which this location notice is posted. This claim is marked by four monuments, one at each corner of the claim. The location monument on which this Notice is posted is situated within:

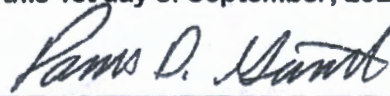
Township 6 North, Range 5 West, Section 18, Quarter Section: W1/2 NW1/4 SE1/4

Maricopa County, Arizona. Gila & Salt River Base and Meridian. This claim is 20 acres in size.

The locality of this claim with reference to some natural object or permanent monument and additional information (if any) concerning its locality is as follows: Section Marker and natural stone with wood post.

Dated and posted on the ground this 1st day of September, 2020.

Grand Canyon Gold Corp: _____



Panos D. Giannetis,
CEO
Grand Canyon Gold Corp

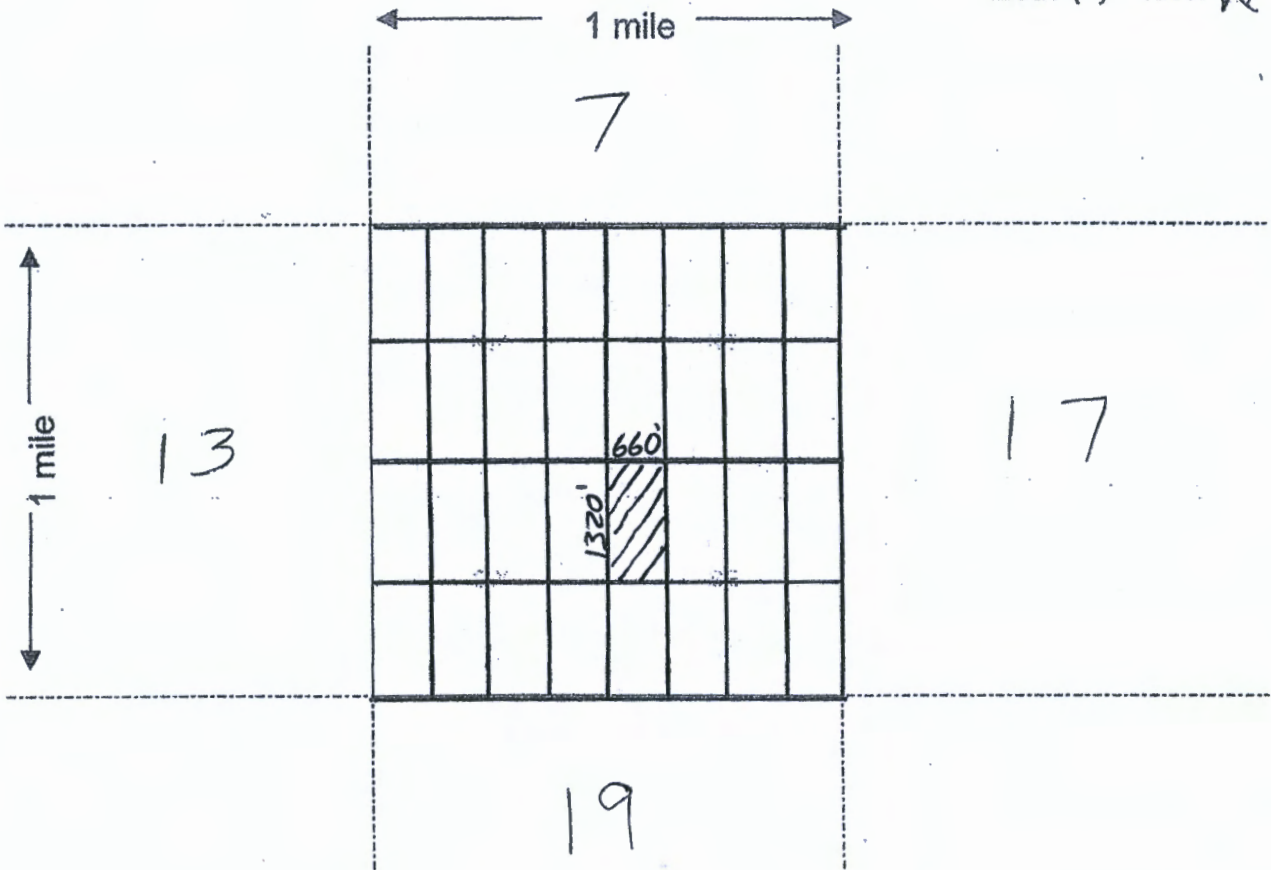
RECEIVED
BLM AZ STATE OFFICE
2020 SEP - 3 A 8:09
PHOENIX, ARIZONA

AMC460940

Map on reverse side

MINING CLAIM MAP

Lode () Placer



Scale: 1" = 2000 feet



- The above map depicts the Golden Goose-25 mining claim, which is located in Section (s) 18, Township 6 N, Range 5 W, Gila & Salt Base Line Meridian, Maricopa County, Arizona.
- The type of corner and location monuments used are as follows: Natural Rock + 2"x2" Wood Post
- The bearings and distances in degrees and feet between claim corners are as depicted on the map.

After recordation return to:

County Recorder Space:

Grand Canyon Gold Corp
16772 W Bell Rd #110-417
Surprise, Az 85374
(310)365-0783

LOCATION NOTICE PLACER MINING CLAIM

NOTICE IS HEREBY GIVEN that the Golden Goose-26 placer mining claim has been

Located by Grand Canyon Gold Corp, whose current mailing address is; 16772 W Bell Rd #110-417, Surprise, Az 85374.

The general course of the claim is north to south and is situated in Maricopa County, Arizona.

This claim is 1320' feet in length and 660' feet in width. This claim runs from the location monument on which this location notice is posted. This claim is marked by four monuments, one at each corner of the claim. The location monument on which this Notice is posted is situated within:


Township 6 North, Range 5 West, Section 18, Quarter Section: E1/2 NW1/4 SE1/4

Maricopa County, Arizona. Gila & Salt River Base and Meridian. This claim is 20 acres in size.

The locality of this claim with reference to some natural object or permanent monument and additional information (if any) concerning its locality is as follows: Section Marker and natural stone with wood post.

Dated and posted on the ground this 1st day of September, 2020.

Grand Canyon Gold Corp: _____



Panos D. Giannetis,
CEO
Grand Canyon Gold Corp

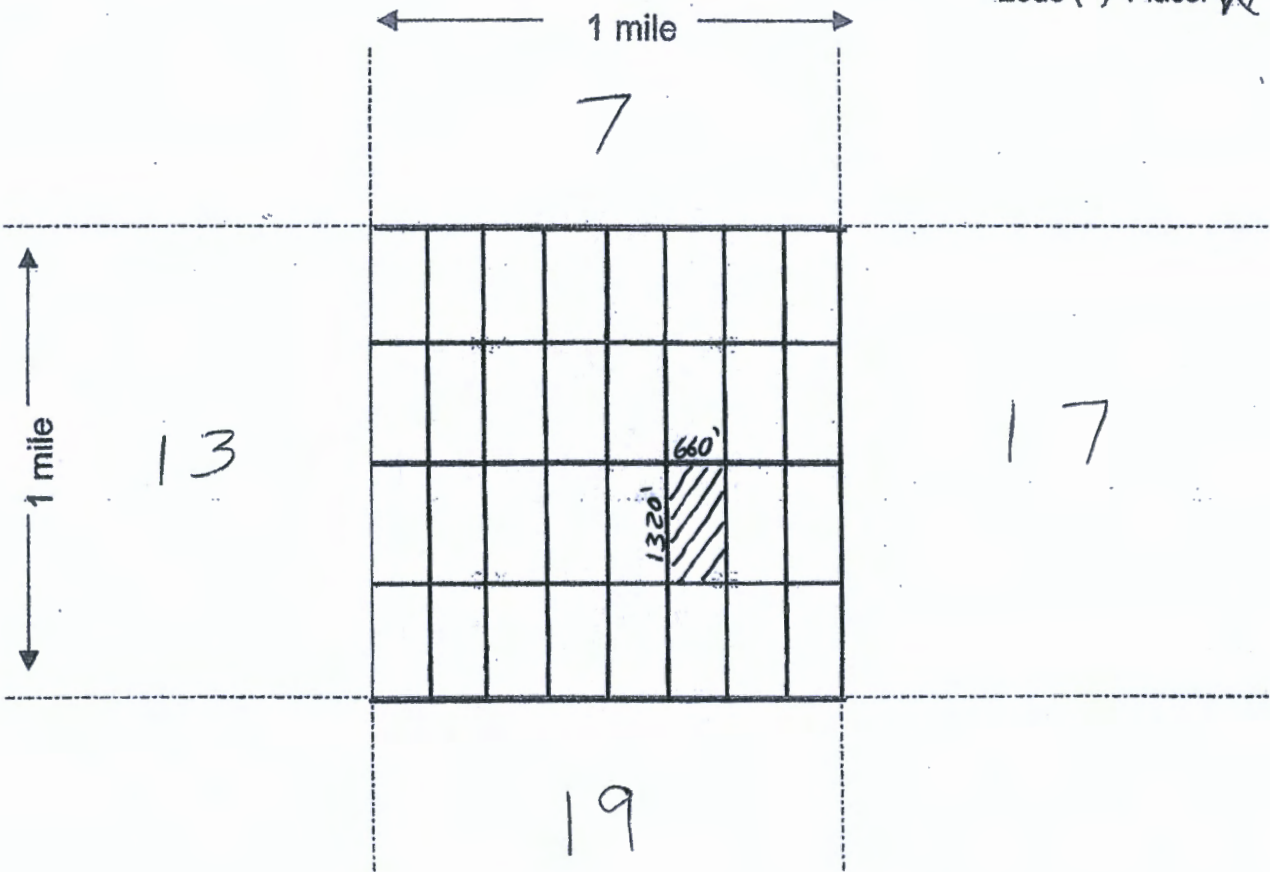
AMC460941

RECEIVED
BLM AZ STATE OFFICE
2020 SEP - 3 A 8 09
PHOENIX, ARIZONA

Map on reverse side

MINING CLAIM MAP

Lode () Placer



Scale: 1" = 2000 feet



1. The above map depicts the Golden Goose-26 mining claim, which is located in Section (s) 18, Township 6 N, Range 5 W, Gila & Salt Base Line Meridian, Maricopa County, Arizona.
2. The type of corner and location monuments used are as follows: Natural Rock + 2"x2" Wood Post
3. The bearings and distances in degrees and feet between claim corners are as depicted on the map.

After recordation return to:

County Recorder Space:

Grand Canyon Gold Corp
16772 W Bell Rd #110-417
Surprise, Az 85374
(310)365-0783

LOCATION NOTICE PLACER MINING CLAIM

NOTICE IS HEREBY GIVEN that the Golden Goose-27 placer mining claim has been

Located by Grand Canyon Gold Corp, whose current mailing address is; 16772 W Bell Rd #110-417, Surprise, Az 85374.

The general course of the claim is north to south and is situated in Maricopa County, Arizona.

This claim is 1320' feet in length and 660' feet in width. This claim runs from the location monument on which this location notice is posted. This claim is marked by four monuments, one at each corner of the claim. The location monument on which this Notice is posted is situated within:

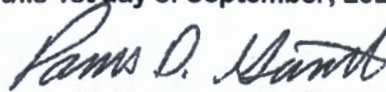
Township 6 North, Range 5 West, Section 18, Quarter Section: W1/2 NE1/4 SE1/4

Maricopa County, Arizona. Gila & Salt River Base and Meridian. This claim is 20 acres in size.

The locality of this claim with reference to some natural object or permanent monument and additional information (if any) concerning its locality is as follows: Section Marker and natural stone with wood post.

Dated and posted on the ground this 1st day of September, 2020.

Grand Canyon Gold Corp: _____



Panos D. Giannetis,
CEO
Grand Canyon Gold Corp

AMC460942

PHOENIX, ARIZONA

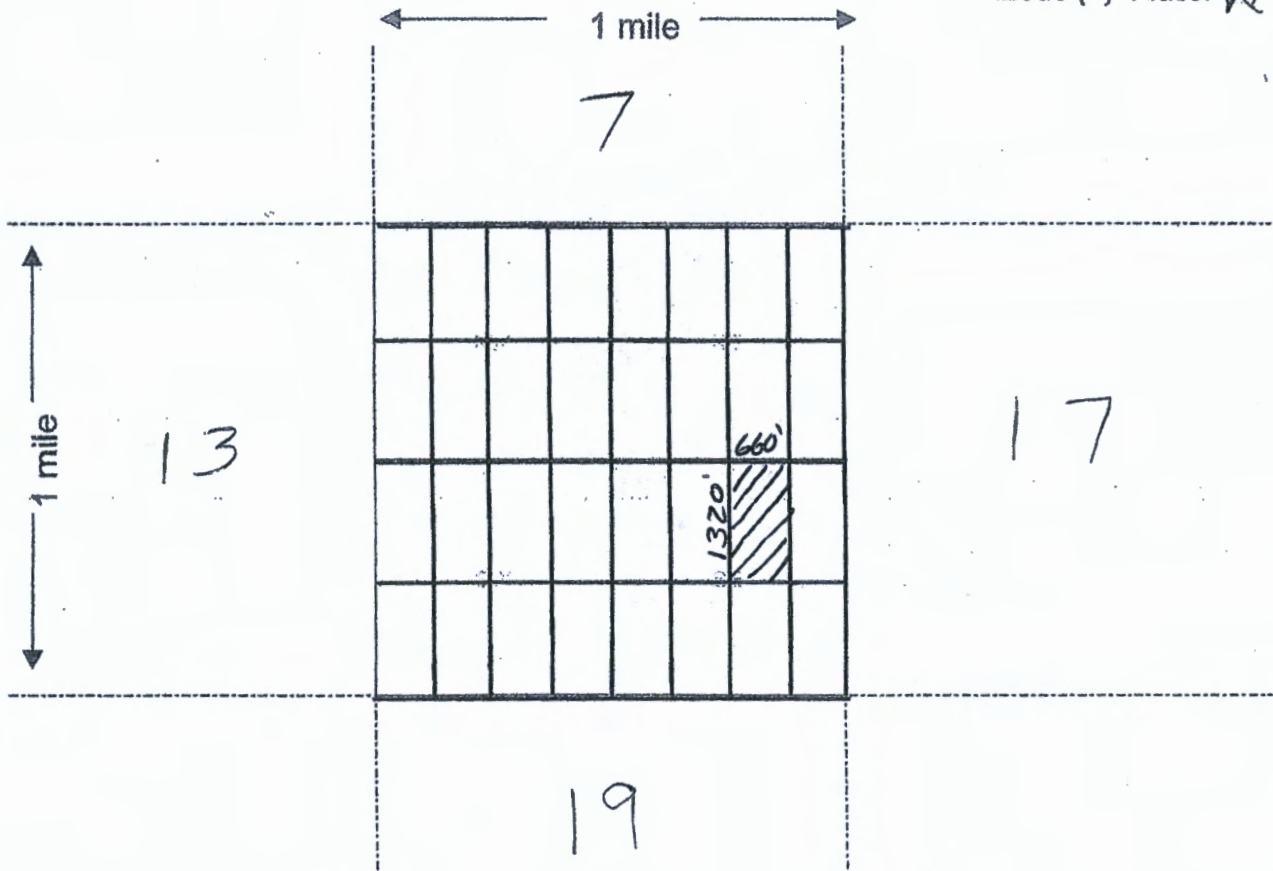
2020 SEP - 3 A 8:09

RECEIVED
BLM AZ STATE OFFICE

Map on reverse side

MINING CLAIM MAP

Lode () Placer (X)



Scale: 1" = 2000 feet



1. The above map depicts the Golden Goose-27 mining claim, which is located in Section (s) 18, Township 6 N, Range 5 W, Gila & Salt Base Line Meridian, Maricopa County, Arizona.
2. The type of corner and location monuments used are as follows: Natural Rock + 2"x2" Wood Post
3. The bearings and distances in degrees and feet between claim corners are as depicted on the map.

After recordation return to:

County Recorder Space:

Grand Canyon Gold Corp
16772 W Bell Rd #110-417
Surprise, Az 85374
(310)365-0783

LOCATION NOTICE PLACER MINING CLAIM

NOTICE IS HEREBY GIVEN that the Golden Goose-28 placer mining claim has been

Located by Grand Canyon Gold Corp, whose current mailing address is; 16772 W Bell Rd #110-417, Surprise, Az 85374.

The general course of the claim is north to south and is situated in Maricopa County, Arizona.

This claim is 1320' feet in length and 660' feet in width. This claim runs from the location monument on which this location notice is posted. This claim is marked by four monuments, one at each corner of the claim. The location monument on which this Notice is posted is situated within:

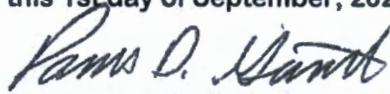
Township 6 North, Range 5 West, Section 18, Quarter Section: E1/2 NE1/4 SE1/4

Maricopa County, Arizona. Gila & Salt River Base and Meridian. This claim is 20 acres in size.

The locality of this claim with reference to some natural object or permanent monument and additional information (if any) concerning its locality is as follows: Section Marker and natural stone with wood post.

Dated and posted on the ground this 1st day of September, 2020.

Grand Canyon Gold Corp:



Panos D. Giannetis,
CEO
Grand Canyon Gold Corp

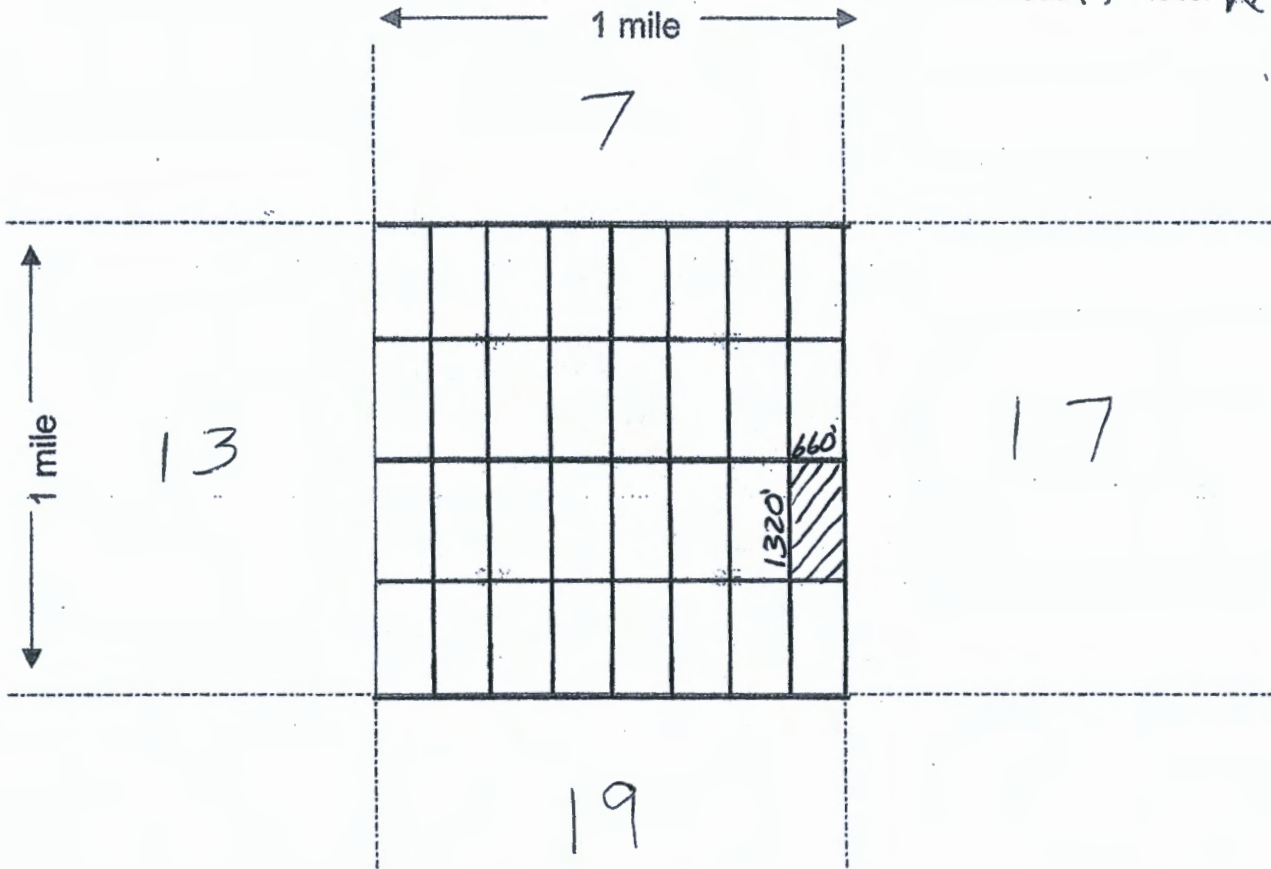
RECEIVED
BLM AZ STATE OFFICE
2020 SEP -3 A 8:09
PHOENIX, ARIZONA

AMC460943

Map on reverse side

MINING CLAIM MAP

Lode () Placer



Scale : 1" = 2000 feet



1. The above map depicts the Golden Goose-28 mining claim, which is located in Section (s) 18, Township 6 N, Range 5 W, Gila & Salt Base Line Meridian, Maricopa County, Arizona.
2. The type of corner and location monuments used are as follows: Natural Rock + 2"x2" Wood Post
3. The bearings and distances in degrees and feet between claim corners are as depicted on the map.

After recordation return to:

County Recorder Space:

Grand Canyon Gold Corp
16772 W Bell Rd #110-417
Surprise, Az 85374
(310)365-0783

LOCATION NOTICE PLACER MINING CLAIM

NOTICE IS HEREBY GIVEN that the Golden Goose-29 placer mining claim has been

Located by Grand Canyon Gold Corp, whose current mailing address is; 16772 W Bell Rd #110-417, Surprise, Az 85374.

The general course of the claim is north to south and is situated in Maricopa County, Arizona.

This claim is 1320' feet in length and 660' feet in width. This claim runs from the location monument on which this location notice is posted. This claim is marked by four monuments, one at each corner of the claim. The location monument on which this Notice is posted is situated within:

Township 6 North, Range 5 West, Section 18, Quarter Section: W1/2 SW1/4 SE1/4

Maricopa County, Arizona. Gila & Salt River Base and Meridian. This claim is 20 acres in size.

The locality of this claim with reference to some natural object or permanent monument and additional information (if any) concerning its locality is as follows: Section Marker and natural stone with wood post.

Dated and posted on the ground this 1st day of September, 2020.

Grand Canyon Gold Corp: _____

Panos D. Giannetis
Panos D. Giannetis,
CEO
Grand Canyon Gold Corp

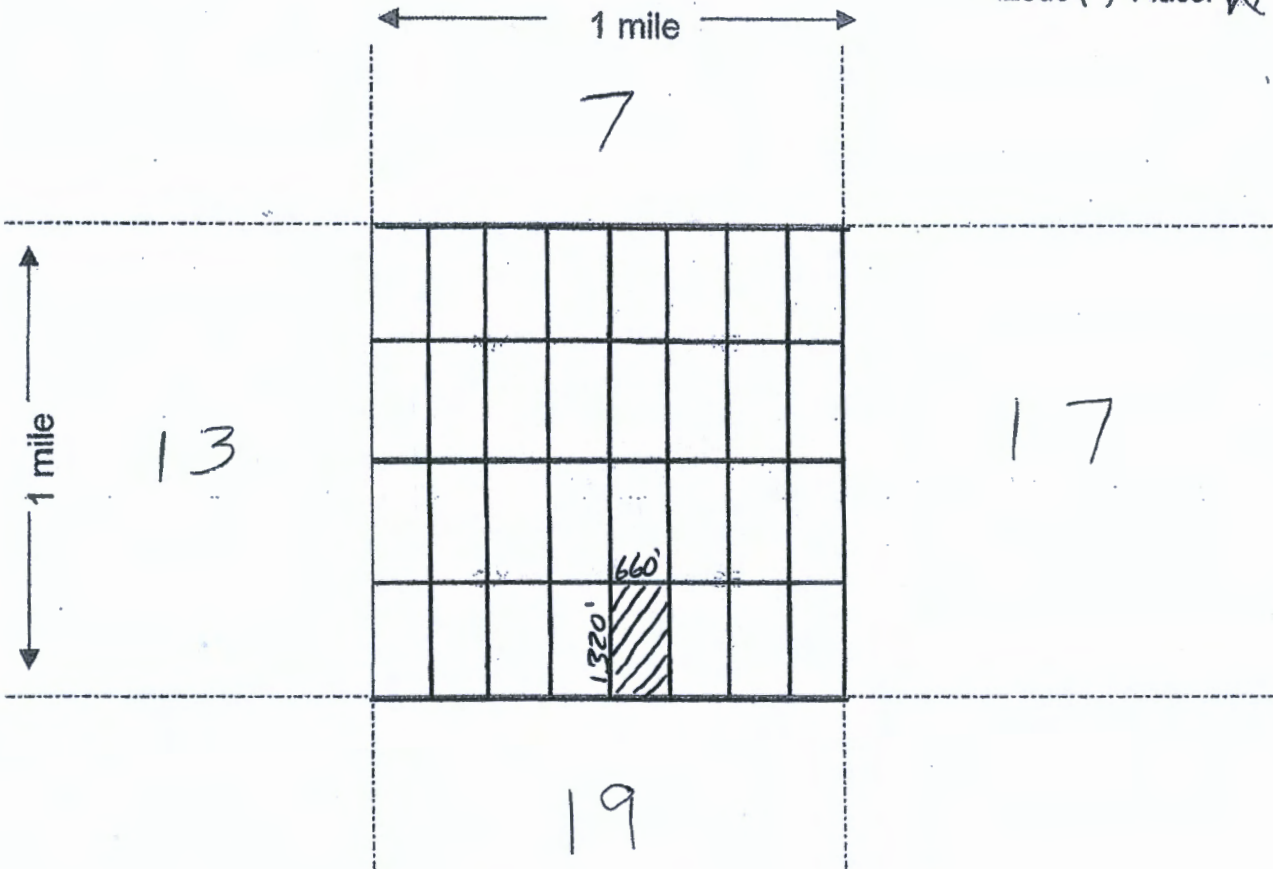
RECEIVED
BLM AZ STATE OFFICE
2020 SEP - 3 A @ 09
PHOENIX, ARIZONA

AMC 460944

Map on reverse side

MINING CLAIM MAP

Lode () Placer



Scale: 1" = 2000 feet



- The above map depicts the Golden Goose - 29 mining claim, which is located in Section (s) 18, Township 6 N, Range 5 W, Gila & Salt Base Line Meridian, Maricopa County, Arizona.
- The type of corner and location monuments used are as follows: Natural Rock + 2"x2" Wood Post
- The bearings and distances in degrees and feet between claim corners are as depicted on the map.

After recordation return to:

County Recorder Space:

Grand Canyon Gold Corp
16772 W Bell Rd #110-417
Surprise, Az 85374
(310)365-0783

LOCATION NOTICE PLACER MINING CLAIM

NOTICE IS HEREBY GIVEN that the Golden Goose-30 placer mining claim has been

Located by Grand Canyon Gold Corp, whose current mailing address is; 16772 W Bell Rd #110-417, Surprise, Az 85374.

The general course of the claim is north to south and is situated in Maricopa County, Arizona.

This claim is 1320' feet in length and 660' feet in width. This claim runs from the location monument on which this location notice is posted. This claim is marked by four monuments, one at each corner of the claim. The location monument on which this Notice is posted is situated within:

Township 6 North, Range 5 West, Section 18, Quarter Section: E1/2 SW1/4 SE1/4

Maricopa County, Arizona. Gila & Salt River Base and Meridian. This claim is 20 acres in size.

The locality of this claim with reference to some natural object or permanent monument and additional information (if any) concerning its locality is as follows: Section Marker and natural stone with wood post.

Dated and posted on the ground this 1st day of September, 2020.

Grand Canyon Gold Corp: *Panos D. Giannetis*
Panos D. Giannetis,
CEO
Grand Canyon Gold Corp

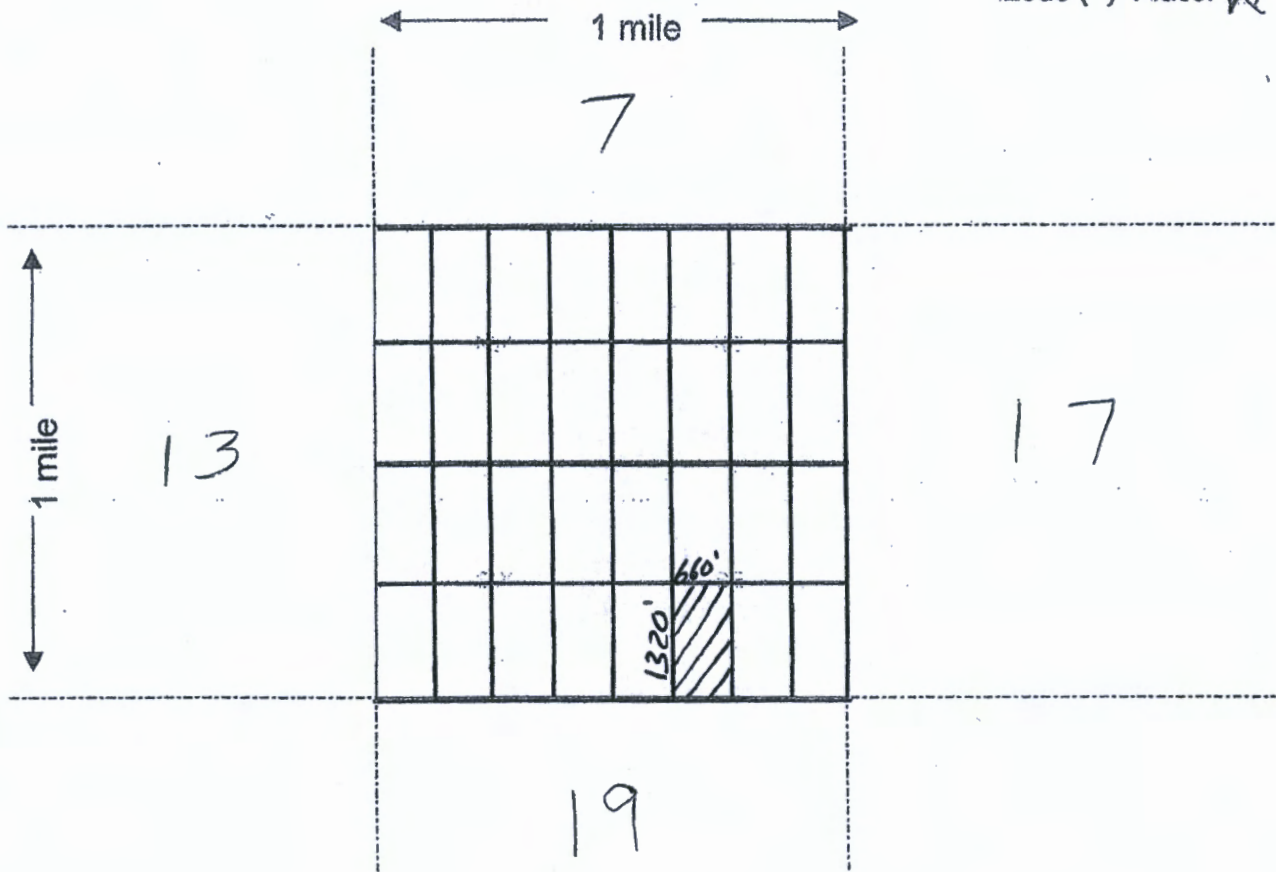
RECEIVED
BLM AZ STATE OFFICE
2020 SEP - 3 A 8:10
PHOENIX, ARIZONA

AMC460945

Map on reverse side

MINING CLAIM MAP

Lode () Placer



Scale : 1" = 2000 feet



- The above map depicts the Golden Goose-30 mining claim, which is located in Section (s) 18, Township 6 N, Range 5 W, Gila & Salt Base Line Meridian, Maricopa County, Arizona.
- The type of corner and location monuments used are as follows: Natural Rock + 2"x2" Wood Post
- The bearings and distances in degrees and feet between claim corners are as depicted on the map.

After recordation return to:

County Recorder Space:

Grand Canyon Gold Corp
16772 W Bell Rd #110-417
Surprise, Az 85374
(310)365-0783

LOCATION NOTICE PLACER MINING CLAIM

NOTICE IS HEREBY GIVEN that the Golden Goose-31 placer mining claim has been

Located by Grand Canyon Gold Corp, whose current mailing address is; 16772 W Bell Rd #110-417, Surprise, Az 85374.

The general course of the claim is north to south and is situated in Maricopa County, Arizona.

This claim is 1320' feet in length and 660' feet in width. This claim runs from the location monument on which this location notice is posted. This claim is marked by four monuments, one at each corner of the claim. The location monument on which this Notice is posted is situated within:

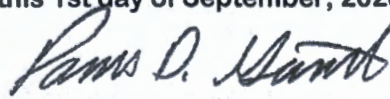
Township 6 North, Range 5 West, Section 18, Quarter Section: W1/2 SE1/4 SE1/4

Maricopa County, Arizona. Gila & Salt River Base and Meridian. This claim is 20 acres in size.

The locality of this claim with reference to some natural object or permanent monument and additional information (if any) concerning its locality is as follows: Section Marker and natural stone with wood post.

Dated and posted on the ground this 1st day of September, 2020.

Grand Canyon Gold Corp: _____



Panos D. Giannetis,
CEO
Grand Canyon Gold Corp

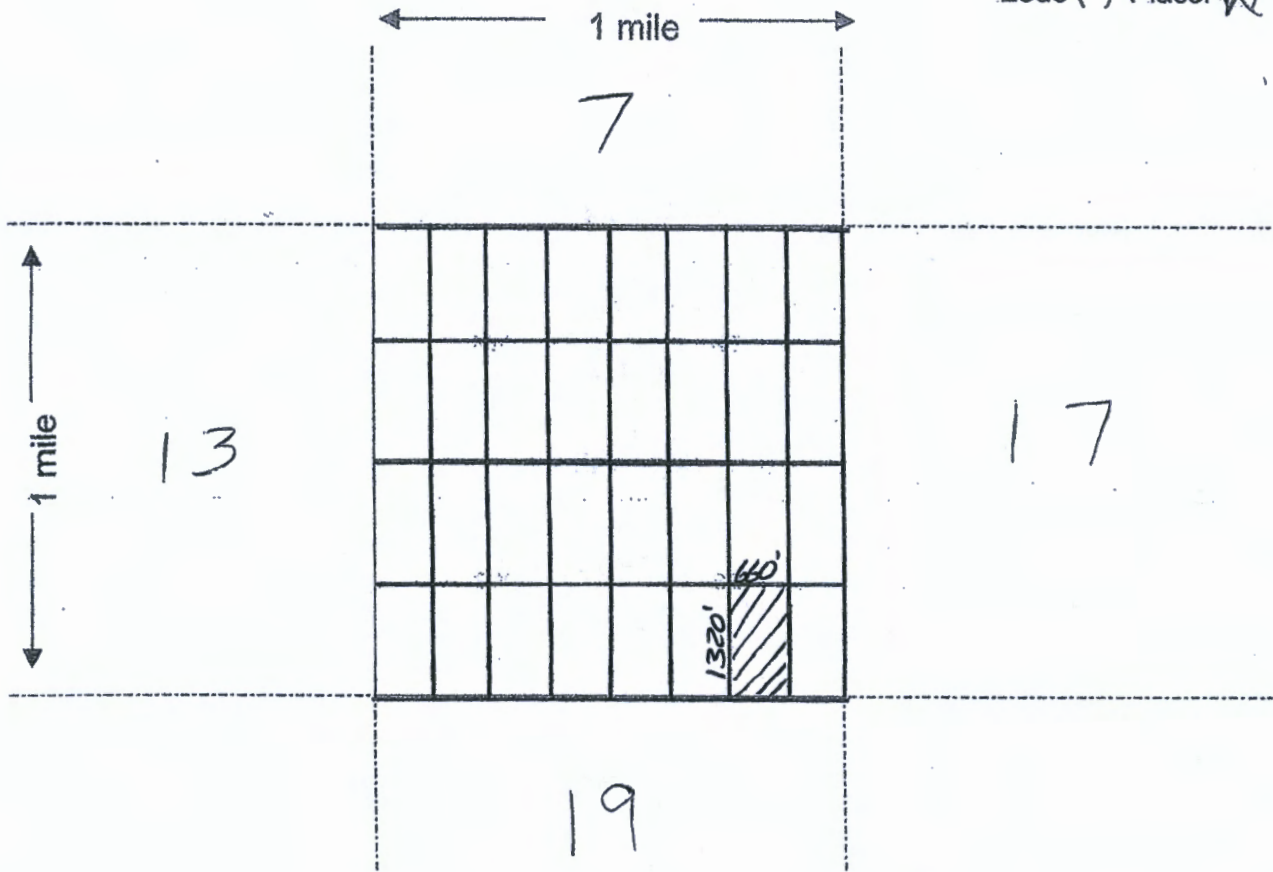
RECEIVED
BLM AZ STATE OFFICE
2020 SEP - 3 A 8:10
PHOENIX, ARIZONA

AMC460946

Map on reverse side

MINING CLAIM MAP

Lode () Placer



Scale : 1" = 2000 feet



1. The above map depicts the Golden Goose-31 mining claim, which is located in Section (s) 18, Township 6 N, Range 5 W, Gila & Salt Base Line Meridian, Maricopa County, Arizona.
2. The type of corner and location monuments used are as follows: Natural Rock + 2"x2" Wood Post
3. The bearings and distances in degrees and feet between claim corners are as depicted on the map.

After recordation return to:

County Recorder Space:

Grand Canyon Gold Corp
16772 W Bell Rd #110-417
Surprise, Az 85374
(310)365-0783

LOCATION NOTICE PLACER MINING CLAIM

NOTICE IS HEREBY GIVEN that the Golden Goose-32 placer mining claim has been

Located by Grand Canyon Gold Corp, whose current mailing address is; 16772 W Bell Rd #110-417, Surprise, Az 85374.

The general course of the claim is north to south and is situated in Maricopa County, Arizona.

This claim is 1320' feet in length and 660' feet in width. This claim runs from the location monument on which this location notice is posted. This claim is marked by four monuments, one at each corner of the claim. The location monument on which this Notice is posted is situated within:

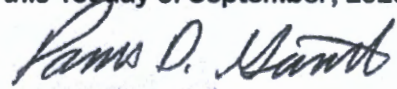
Township 6 North, Range 5 West, Section 18, Quarter Section: E1/2 SE1/4 SE1/4

Maricopa County, Arizona. Gila & Salt River Base and Meridian. This claim is 20 acres in size.

The locality of this claim with reference to some natural object or permanent monument and additional information (if any) concerning its locality is as follows: Section Marker and natural stone with wood post.

Dated and posted on the ground this 1st day of September, 2020.

Grand Canyon Gold Corp: _____



Panos D. Giannetis,
CEO
Grand Canyon Gold Corp

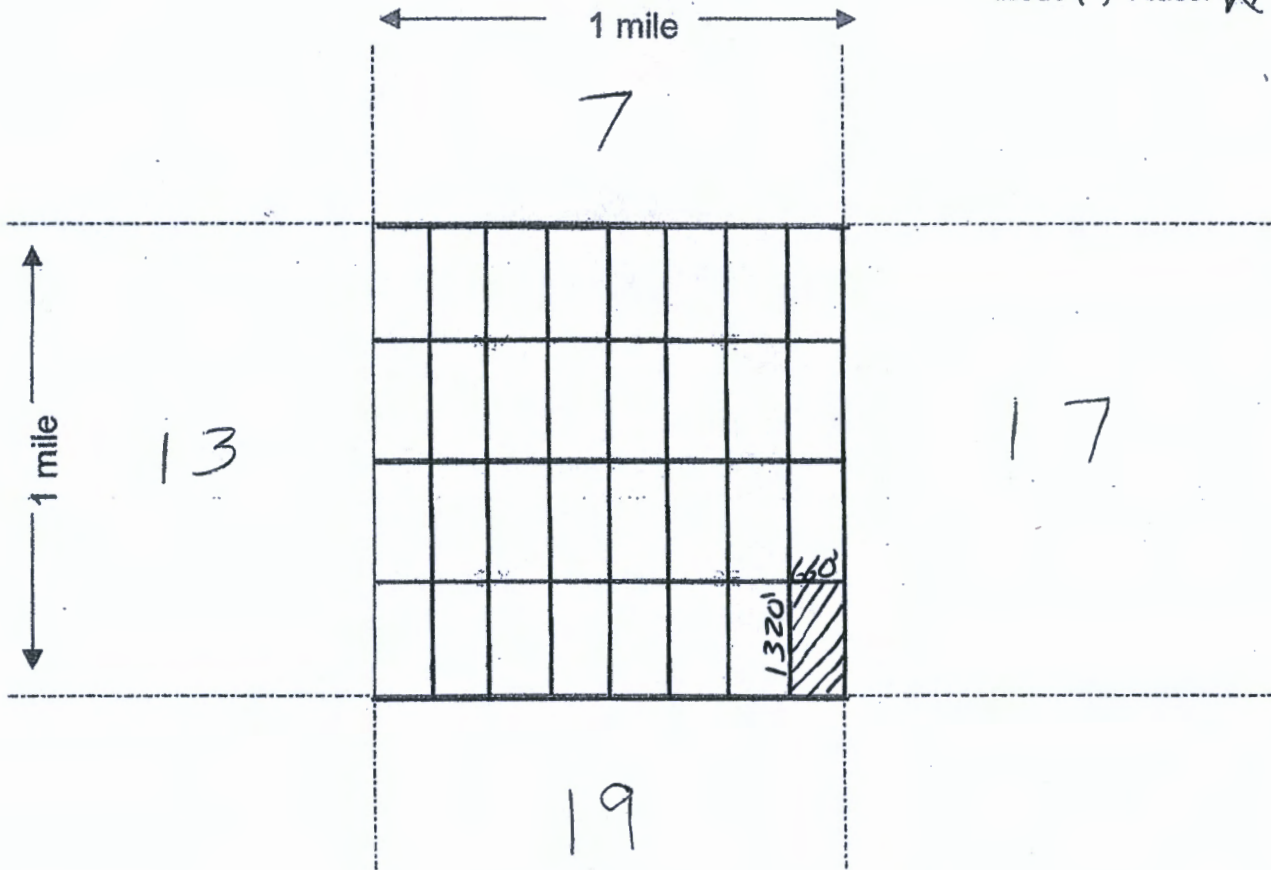
RECEIVED
BLM AZ STATE OFFICE
2020 SEP - 3 A 8:10
PHOENIX, ARIZONA

AMC460947

Map on reverse side

MINING CLAIM MAP

Lode () Placer



Scale : 1" = 2000 feet



1. The above map depicts the Golden Goose-32 mining claim, which is located in Section (s) 18, Township 6 N, Range 5 W, Gila & Salt Base Line Meridian, Maricopa County, Arizona.
2. The type of corner and location monuments used are as follows: Natural Rock + 2"x2" Wood Post
3. The bearings and distances in degrees and feet between claim corners are as depicted on the map.

After recordation return to:

County Recorder Space:

Grand Canyon Gold Corp
16772 W Bell Rd #110-417
Surprise, Az 85374
(310)365-0783

LOCATION NOTICE PLACER MINING CLAIM

NOTICE IS HEREBY GIVEN that the Golden Goose-33 placer mining claim has been

Located by Grand Canyon Gold Corp, whose current mailing address is; 16772 W Bell Rd #110-417, Surprise, Az 85374.

The general course of the claim is north to south and is situated in Maricopa County, Arizona.

This claim is 1320' feet in length and 657.69' feet in width. This claim runs from the location monument on which this location notice is posted. This claim is marked by four monuments, one at each corner of the claim. The location monument on which this Notice is posted is situated within:


Township 6 North, Range 5 West, Section 19, Quarter Section: W1/2 NW1/4 NW1/4

Maricopa County, Arizona. Gila & Salt River Base and Meridian. This claim is 19.93 acres in size.

The locality of this claim with reference to some natural object or permanent monument and additional information (if any) concerning its locality is as follows: Section Marker and natural stone with wood post.

Dated and posted on the ground this 1st day of September, 2020.

Grand Canyon Gold Corp: _____



Panos D. Giannetis,
CEO
Grand Canyon Gold Corp

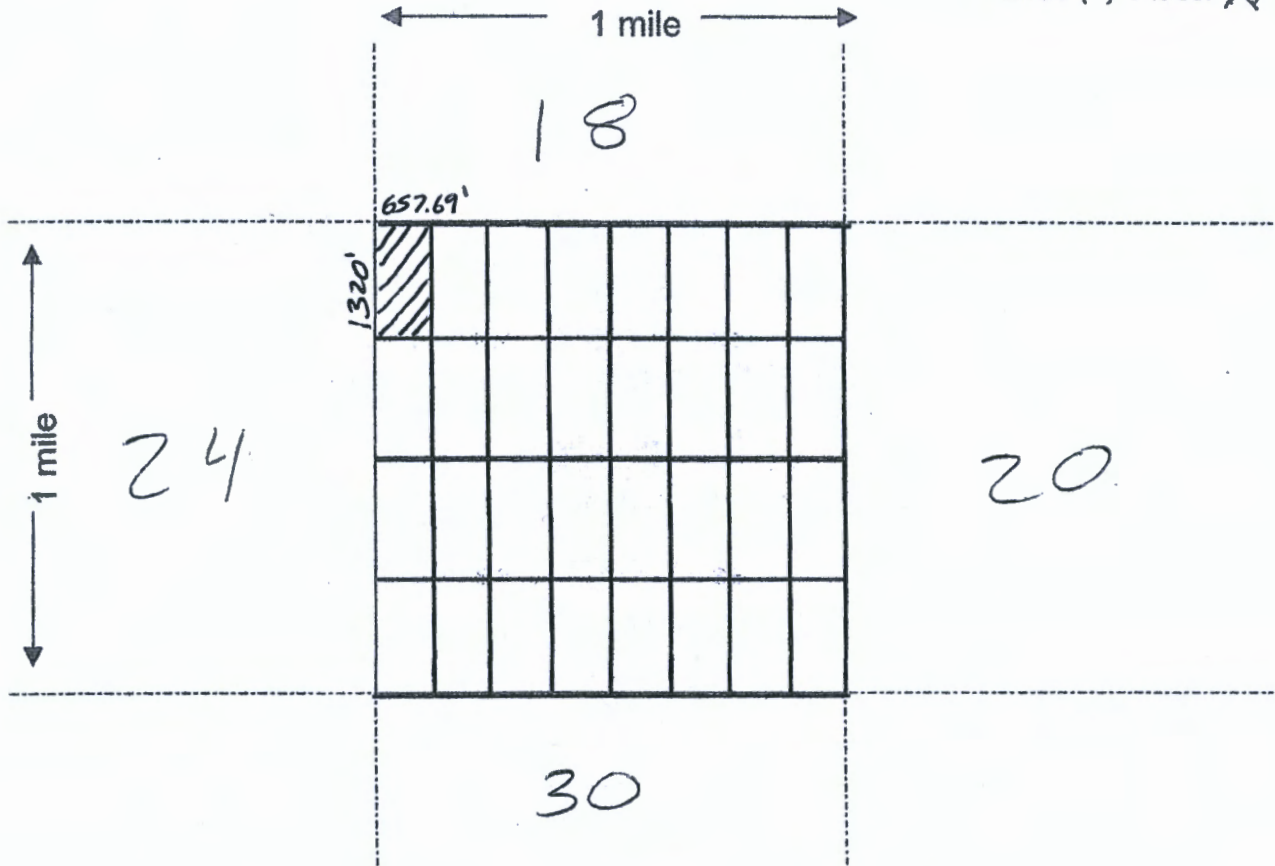
RECEIVED
BLM AZ STATE OFFICE
2020 SEP -3 A 8:10
PHOENIX, ARIZONA

AMC460948

Map on reverse side

MINING CLAIM MAP

Lode () Placer (X)



Scale : 1" = 2000 feet



1. The above map depicts the Golden Goose-33 mining claim, which is located in Section (s) 19, Township 6 N, Range 5 W, Gila & Salt Base Line Meridian, Maricopa County, Arizona.
2. The type of corner and location monuments used are as follows: Natural Rock + 2" x 2" Wood Post
3. The bearings and distances in degrees and feet between claim corners are as depicted on the map.

After recordation return to:

County Recorder Space:

Grand Canyon Gold Corp
16772 W Bell Rd #110-417
Surprise, Az 85374
(310)365-0783

LOCATION NOTICE PLACER MINING CLAIM

NOTICE IS HEREBY GIVEN that the Golden Goose-34 placer mining claim has been

Located by Grand Canyon Gold Corp, whose current mailing address is; 16772 W Bell Rd #110-417, Surprise, Az 85374.

The general course of the claim is north to south and is situated in Maricopa County, Arizona.

This claim is 1320' feet in length and 657.69' feet in width. This claim runs from the location monument on which this location notice is posted. This claim is marked by four monuments, one at each corner of the claim. The location monument on which this Notice is posted is situated within:

Township 6 North, Range 5 West, Section 19, Quarter Section: E1/2 NW1/4 NW1/4

Maricopa County, Arizona. Gila & Salt River Base and Meridian. This claim is 19.93 acres in size.

The locality of this claim with reference to some natural object or permanent monument and additional information (if any) concerning its locality is as follows: Section Marker and natural stone with wood post.

Dated and posted on the ground this 1st day of September, 2020.

Grand Canyon Gold Corp: *Panos D. Giannetis*
Panos D. Giannetis,
CEO
Grand Canyon Gold Corp

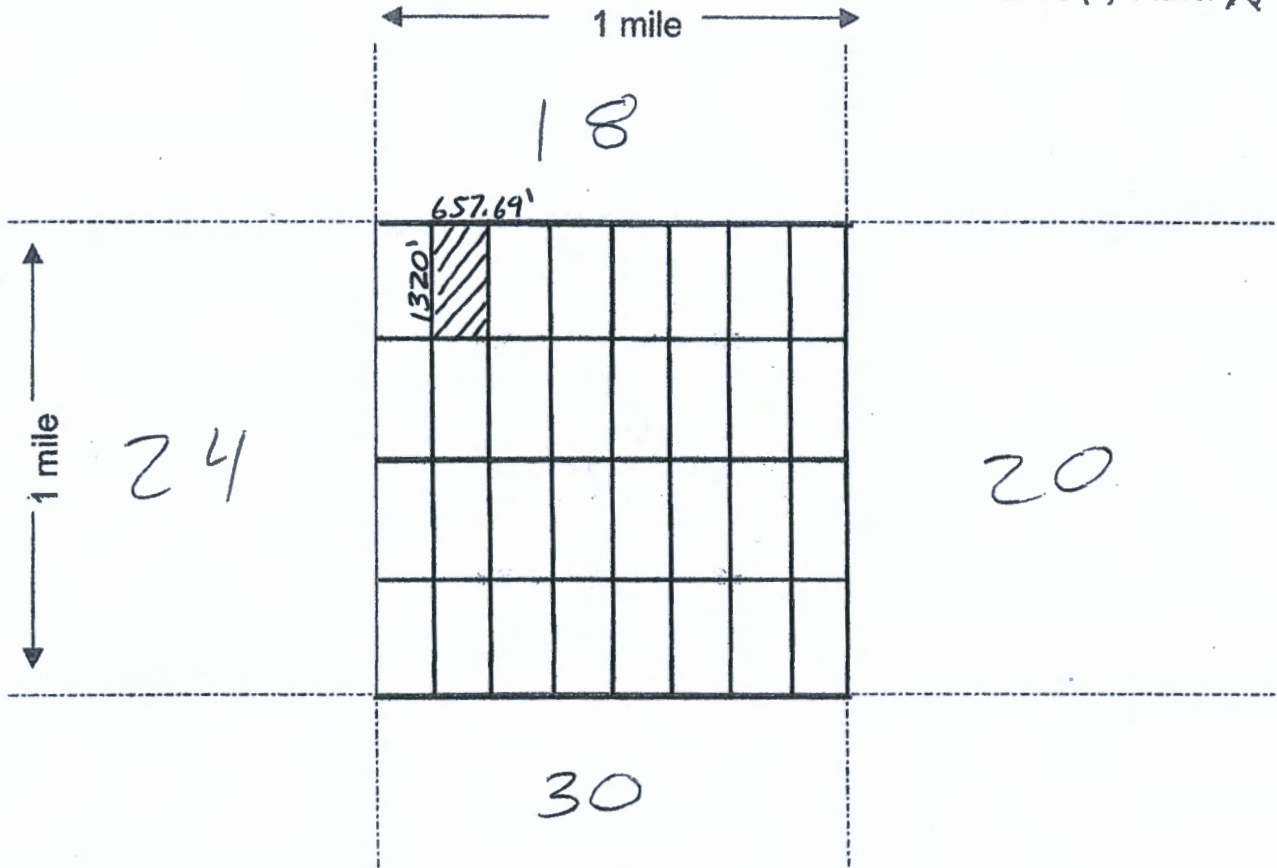
RECEIVED
BLM AZ STATE OFFICE
2020 SEP - 3 A 8:10
PHOENIX, ARIZONA

AMC460949

Map on reverse side

MINING CLAIM MAP

Lode () Placer (X)



Scale : 1" = 2000 feet



1. The above map depicts the Golden Goose-34 mining claim, which is located in Section (s) 19, Township 6 N, Range 5 W, Gila & Salt Base Line Meridian, Maricopa County, Arizona.
2. The type of corner and location monuments used are as follows: Natural Rock + 2" x 2" Wood Post
3. The bearings and distances in degrees and feet between claim corners are as depicted on the map.

After recordation return to:

County Recorder Space:

Grand Canyon Gold Corp
16772 W Bell Rd #110-417
Surprise, Az 85374
(310)365-0783

LOCATION NOTICE PLACER MINING CLAIM

NOTICE IS HEREBY GIVEN that the Golden Goose-35 placer mining claim has been

Located by Grand Canyon Gold Corp, whose current mailing address is; 16772 W Bell Rd #110-417, Surprise, Az 85374.

The general course of the claim is north to south and is situated in Maricopa County, Arizona.

This claim is 1320' feet in length and 660' feet in width. This claim runs from the location monument on which this location notice is posted. This claim is marked by four monuments, one at each corner of the claim. The location monument on which this Notice is posted is situated within:

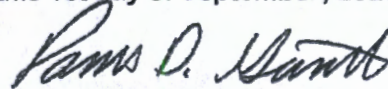
Township 6 North, Range 5 West, Section 19, Quarter Section: W1/2 NE1/4 NW1/4

Maricopa County, Arizona. Gila & Salt River Base and Meridian. This claim is 20 acres in size.

The locality of this claim with reference to some natural object or permanent monument and additional information (if any) concerning its locality is as follows: Section Marker and natural stone with wood post.

Dated and posted on the ground this 1st day of September, 2020.

Grand Canyon Gold Corp: _____



Panos D. Giannetis,
CEO
Grand Canyon Gold Corp

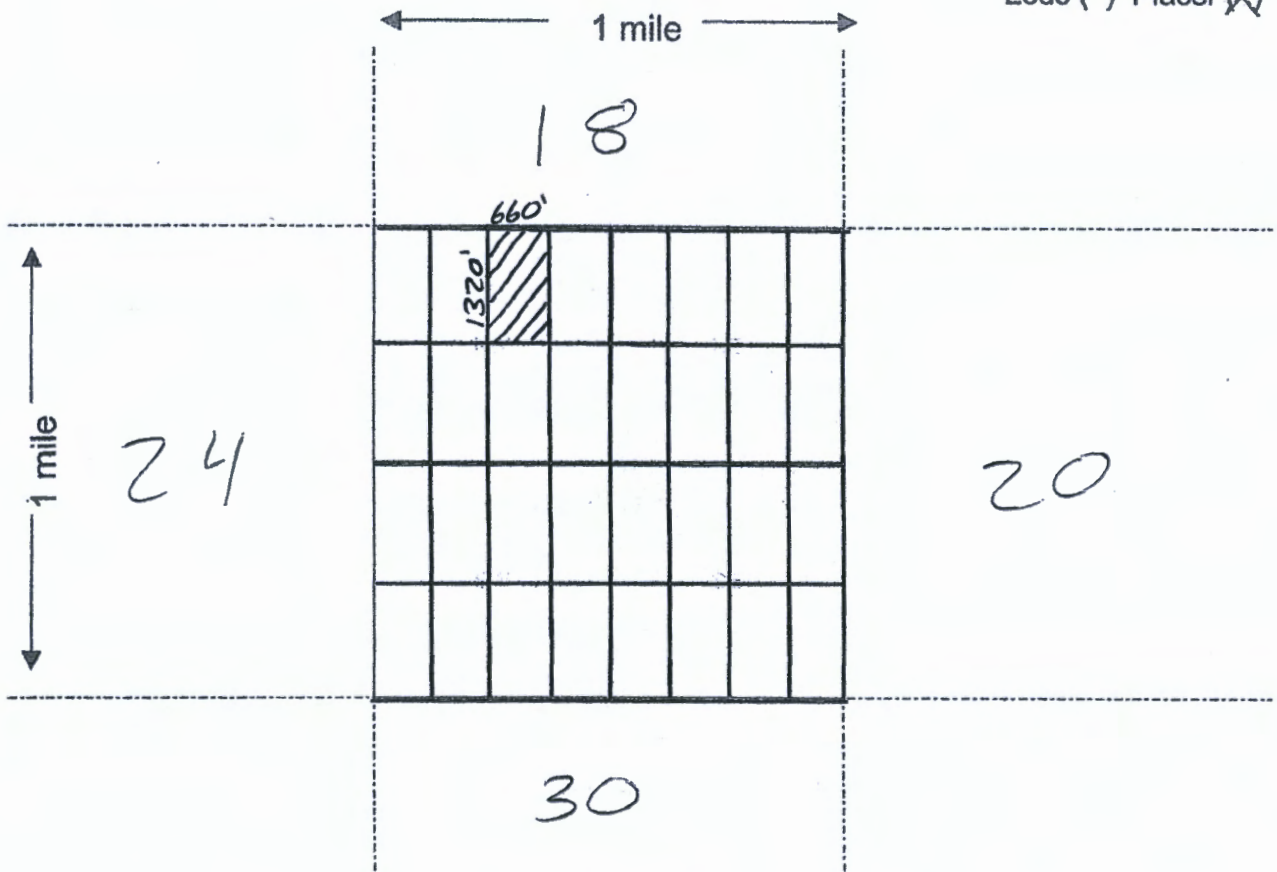
RECEIVED
BLM AZ STATE OFFICE
2020 SEP - 3 A 8:10
PHOENIX, ARIZONA

AMC460950

Map on reverse side

MINING CLAIM MAP

Lode () Placer (X)



Scale : 1" = 2000 feet



1. The above map depicts the Golden Goose-35 mining claim, which is located in Section (s) 19, Township 6 N, Range 5 W, Gila & Salt Base Line Meridian, Maricopa County, Arizona.
2. The type of corner and location monuments used are as follows: Natural Rock + 2" x 2" Wood Post
3. The bearings and distances in degrees and feet between claim corners are as depicted on the map.

After recordation return to:

County Recorder Space:

Grand Canyon Gold Corp
16772 W Bell Rd #110-417
Surprise, Az 85374
(310)365-0783

LOCATION NOTICE PLACER MINING CLAIM

NOTICE IS HEREBY GIVEN that the Golden Goose-36 placer mining claim has been

Located by Grand Canyon Gold Corp, whose current mailing address is; 16772 W Bell Rd #110-417, Surprise, Az 85374.

The general course of the claim is north to south and is situated in Maricopa County, Arizona.

This claim is 1320' feet in length and 660' feet in width. This claim runs from the location monument on which this location notice is posted. This claim is marked by four monuments, one at each corner of the claim. The location monument on which this Notice is posted is situated within:


Township 6 North, Range 5 West, Section 19, Quarter Section: E1/2 NE1/4 NW1/4

Maricopa County, Arizona. Gila & Salt River Base and Meridian. This claim is 20 acres in size.

The locality of this claim with reference to some natural object or permanent monument and additional information (if any) concerning its locality is as follows: Section Marker and natural stone with wood post.

Dated and posted on the ground this 1st day of September, 2020.

Grand Canyon Gold Corp: _____



Panos D. Gianneotis,
CEO
Grand Canyon Gold Corp

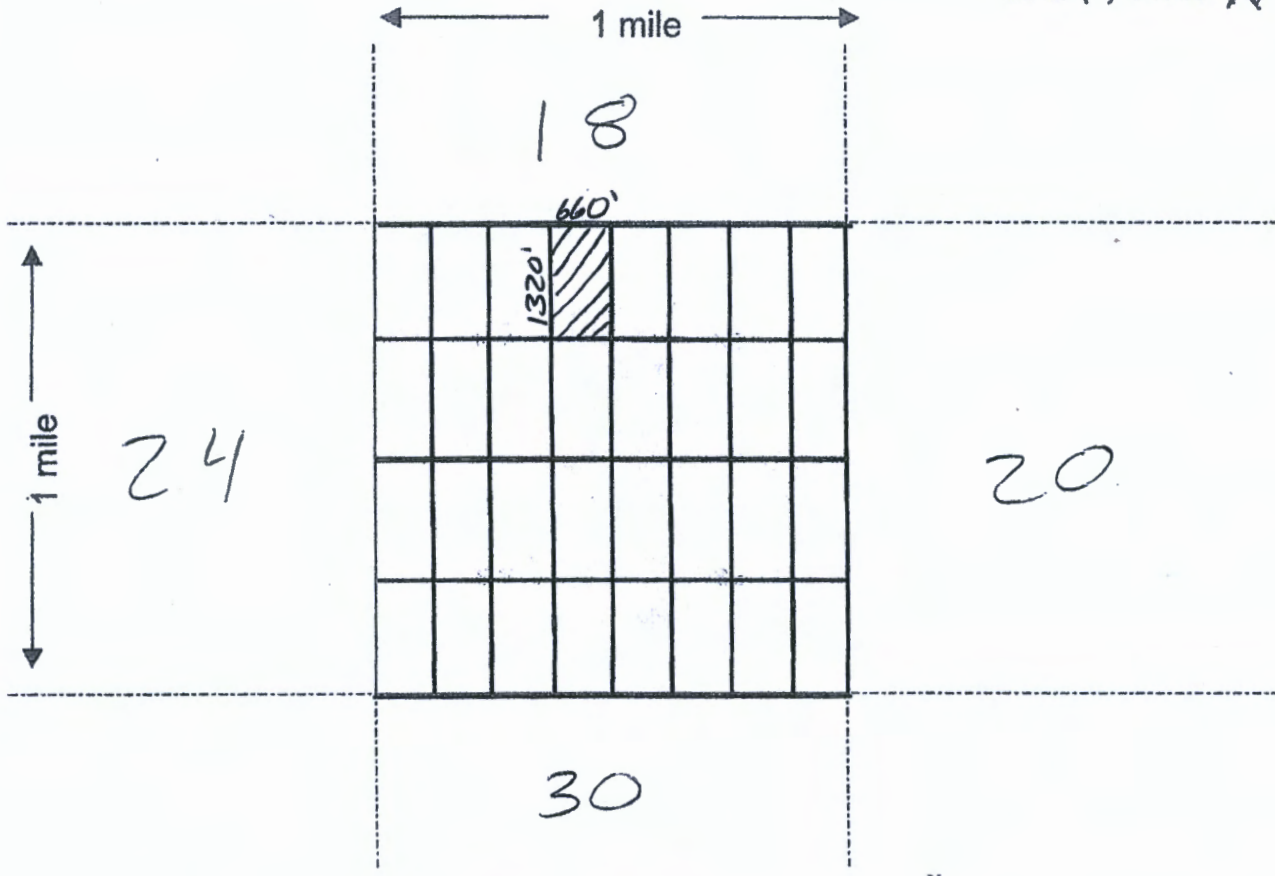
RECEIVED
BLM AZ STATE OFFICE
2020 SEP - 3 A 8:10
PHOENIX, ARIZONA

AMC460951

Map on reverse side

MINING CLAIM MAP

Lode () Placer



Scale : 1" = 2000 feet



1. The above map depicts the Golden Goose-36 mining claim, which is located in Section (s) 19, Township 6 N, Range 5 W, Gila & Salt Base Line Meridian, Maricopa County, Arizona.
2. The type of corner and location monuments used are as follows: Natural Rock + 2" x 2" Wood Post
3. The bearings and distances in degrees and feet between claim corners are as depicted on the map.

After recordation return to:

County Recorder Space:

Grand Canyon Gold Corp
16772 W Bell Rd #110-417
Surprise, Az 85374
(310)365-0783

LOCATION NOTICE PLACER MINING CLAIM

NOTICE IS HEREBY GIVEN that the Golden Goose-37 placer mining claim has been

Located by Grand Canyon Gold Corp, whose current mailing address is; 16772 W Bell Rd #110-417, Surprise, Az 85374.

The general course of the claim is north to south and is situated in Maricopa County, Arizona.

This claim is 1320' feet in length and 657.69' feet in width. This claim runs from the location monument on which this location notice is posted. This claim is marked by four monuments, one at each corner of the claim. The location monument on which this Notice is posted is situated within:

Township 6 North, Range 5 West, Section 19, Quarter Section: W1/2 SW1/4 NW1/4

Maricopa County, Arizona. Gila & Salt River Base and Meridian. This claim is 19.93 acres in size.

The locality of this claim with reference to some natural object or permanent monument and additional information (if any) concerning its locality is as follows: Section Marker and natural stone with wood post.

Dated and posted on the ground this 1st day of September, 2020.

Grand Canyon Gold Corp: *Panos D. Giannetis*
Panos D. Giannetis,
CEO
Grand Canyon Gold Corp

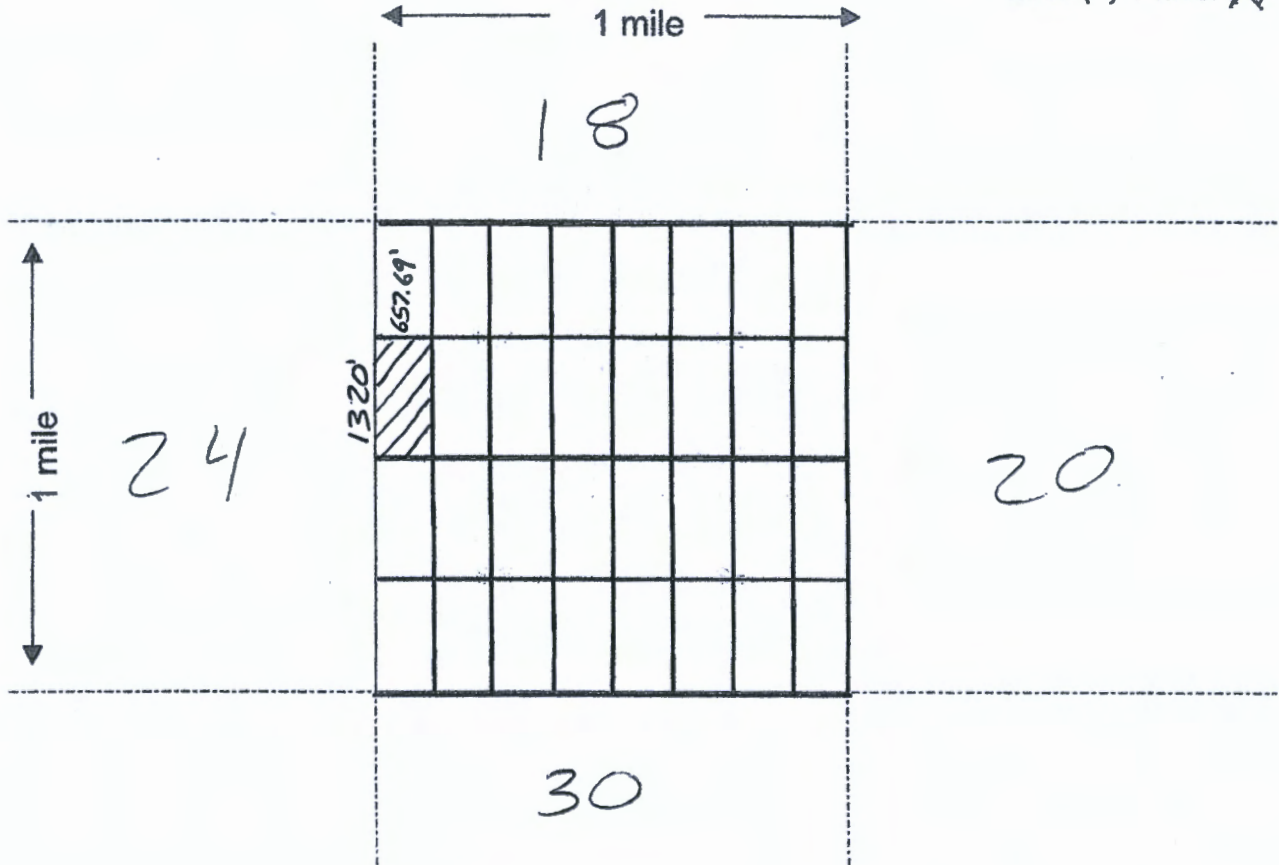
AMC460952

RECEIVED
BLM AZ STATE OFFICE
2020 SEP - 3 A @ 10
PHOENIX, ARIZONA

Map on reverse side

MINING CLAIM MAP

Lode () Placer (X)



Scale : 1" = 2000 feet



1. The above map depicts the Golden Goose-37 mining claim, which is located in Section (s) 19, Township 6 N, Range 5 W, Gila & Salt Base Line Meridian, Maricopa County, Arizona.
2. The type of corner and location monuments used are as follows: Natural Rock + 2" x 2" Wood Post
3. The bearings and distances in degrees and feet between claim corners are as depicted on the map.

After recordation return to:

County Recorder Space:

Grand Canyon Gold Corp
16772 W Bell Rd #110-417
Surprise, Az 85374
(310)365-0783

LOCATION NOTICE PLACER MINING CLAIM

NOTICE IS HEREBY GIVEN that the Golden Goose-38 placer mining claim has been

Located by Grand Canyon Gold Corp, whose current mailing address is; 16772 W Bell Rd #110-417, Surprise, Az 85374.

The general course of the claim is north to south and is situated in Maricopa County, Arizona.

This claim is 1320' feet in length and 657.69' feet in width. This claim runs from the location monument on which this location notice is posted. This claim is marked by four monuments, one at each corner of the claim. The location monument on which this Notice is posted is situated within:

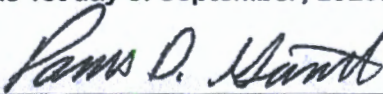
Township 6 North, Range 5 West, Section 19, Quarter Section: E1/2 SW1/4 NW1/4

Maricopa County, Arizona. Gila & Salt River Base and Meridian. This claim is 19.93 acres in size.

The locality of this claim with reference to some natural object or permanent monument and additional information (if any) concerning its locality is as follows: Section Marker and natural stone with wood post.

Dated and posted on the ground this 1st day of September, 2020.

Grand Canyon Gold Corp: _____



Panos D. Giannetis,
CEO
Grand Canyon Gold Corp

Map on reverse side

PHOENIX, ARIZONA

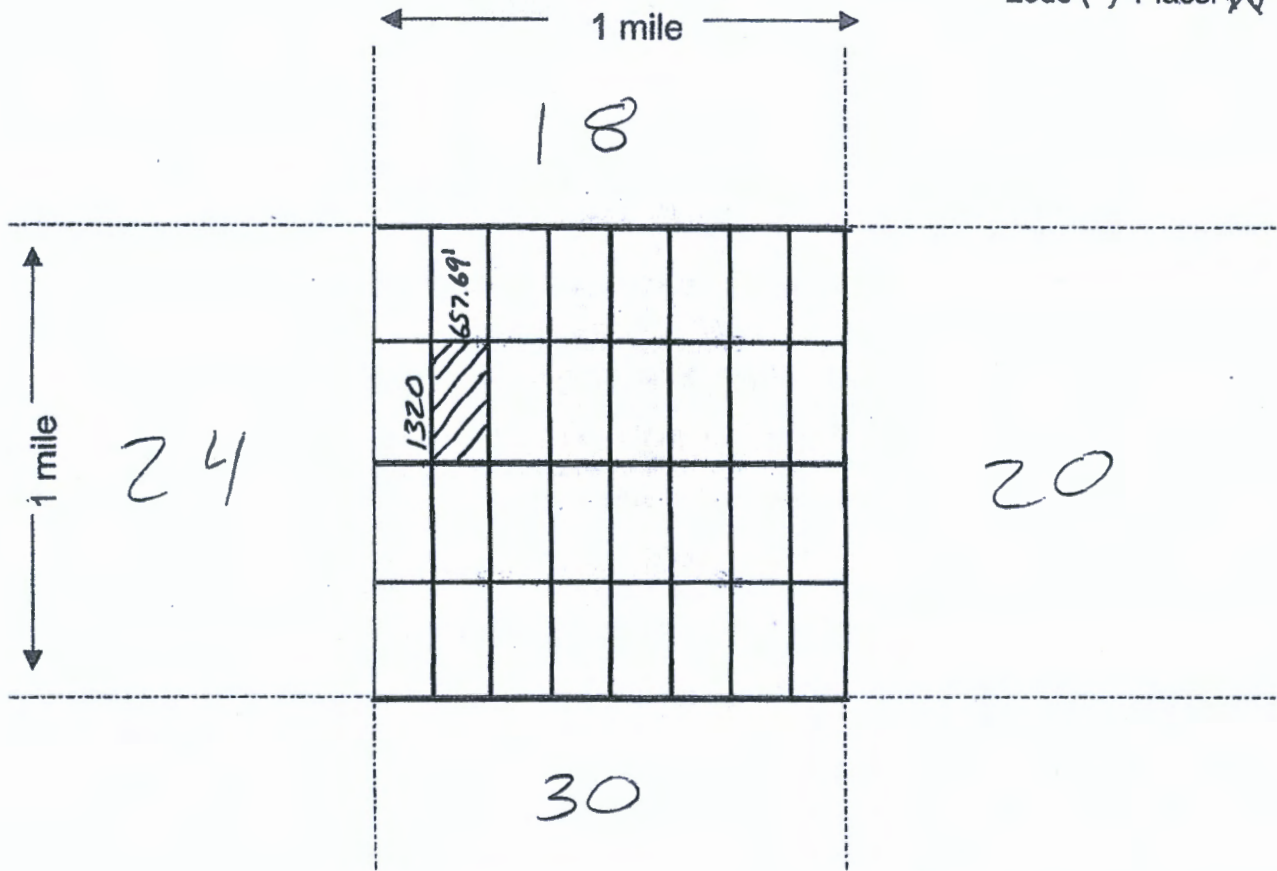
2020 SEP - 3 A 8:10

RECEIVED
BLM AZ STATE OFFICE

AMC460953

MINING CLAIM MAP

Lode () Placer (X)



Scale : 1" = 2000 feet

1. The above map depicts the Golden Goose-38 mining claim, which is located in Section (s) 19, Township 6 N, Range 5 W, Gila & Salt Base Line Meridian, Maricopa County, Arizona.
2. The type of corner and location monuments used are as follows: Natural Rock + 2" x 2" Wood Post
3. The bearings and distances in degrees and feet between claim corners are as depicted on the map.

After recordation return to:

County Recorder Space:

Grand Canyon Gold Corp
16772 W Bell Rd #110-417
Surprise, Az 85374
(310)365-0783

LOCATION NOTICE PLACER MINING CLAIM

NOTICE IS HEREBY GIVEN that the Golden Goose-39 placer mining claim has been

Located by Grand Canyon Gold Corp, whose current mailing address is; 16772 W Bell Rd #110-417, Surprise, Az 85374.

The general course of the claim is north to south and is situated in Maricopa County, Arizona.

This claim is 1320' feet in length and 660' feet in width. This claim runs from the location monument on which this location notice is posted. This claim is marked by four monuments, one at each corner of the claim. The location monument on which this Notice is posted is situated within:


Township 6 North, Range 5 West, Section 19, Quarter Section: W1/2 SE1/4 NW1/4

Maricopa County, Arizona. Gila & Salt River Base and Meridian. This claim is 20 acres in size.

The locality of this claim with reference to some natural object or permanent monument and additional information (if any) concerning its locality is as follows: Section Marker and natural stone with wood post.

Dated and posted on the ground this 1st day of September, 2020.

Grand Canyon Gold Corp: _____



Panos D. Giannetis,
CEO
Grand Canyon Gold Corp

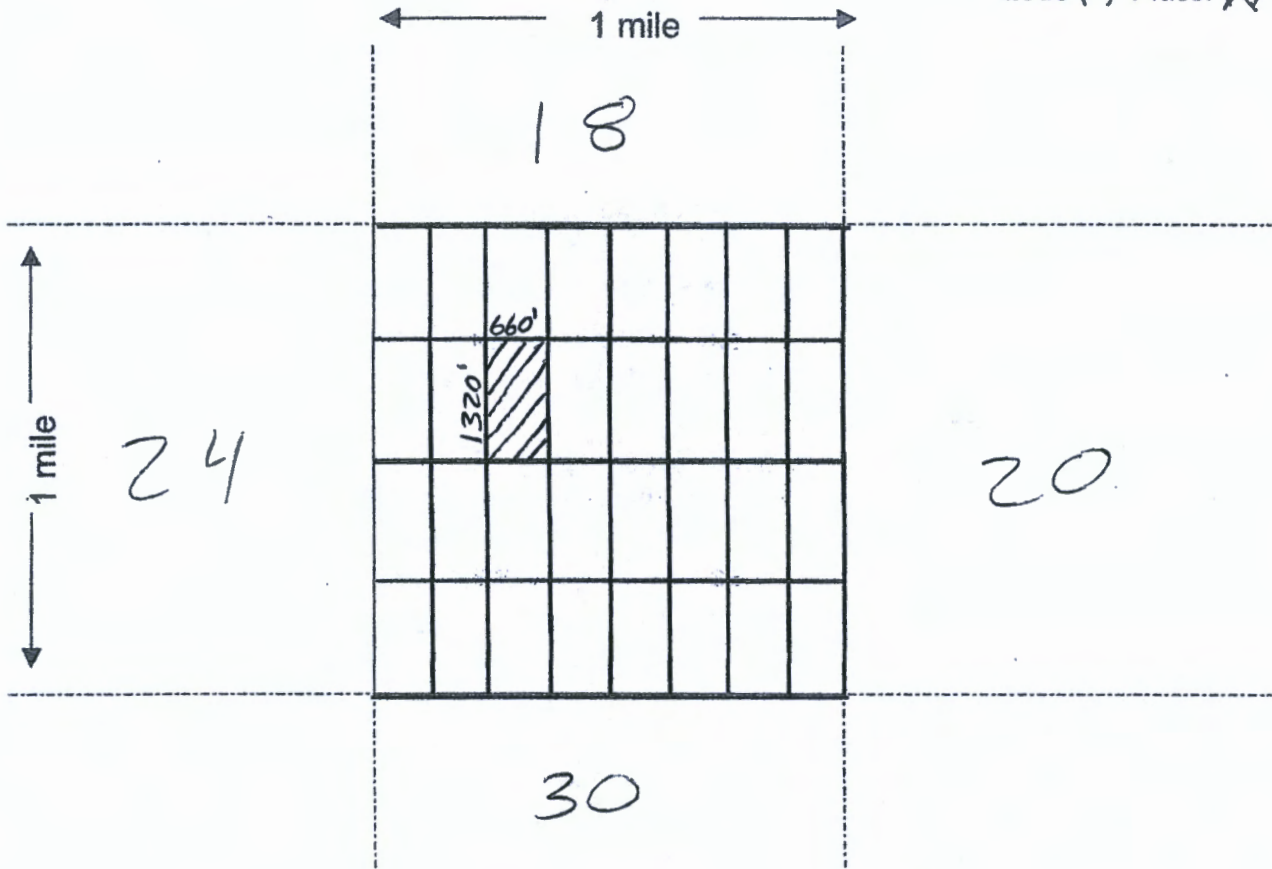
Map on reverse side

RECEIVED
BLM AZ STATE OFFICE
2020 SEP - 3 A 8:10
PHOENIX, ARIZONA

AMC460954

MINING CLAIM MAP

Lode () Placer



Scale : 1" = 2000 feet



1. The above map depicts the Golden Goose-39 mining claim, which is located in Section (s) 19, Township 6 N, Range 5 W, Gila & Salt Base Line Meridian, Maricopa County, Arizona.
2. The type of corner and location monuments used are as follows: Natural Rock + 2" x 2" Wood Post
3. The bearings and distances in degrees and feet between claim corners are as depicted on the map.

After recordation return to:

County Recorder Space:

Grand Canyon Gold Corp
16772 W Bell Rd #110-417
Surprise, Az 85374
(310)365-0783

LOCATION NOTICE PLACER MINING CLAIM

NOTICE IS HEREBY GIVEN that the Golden Goose-40 placer mining claim has been

Located by Grand Canyon Gold Corp, whose current mailing address is; 16772 W Bell Rd #110-417, Surprise, Az 85374.

The general course of the claim is north to south and is situated in Maricopa County, Arizona.

This claim is 1320' feet in length and 660' feet in width. This claim runs from the location monument on which this location notice is posted. This claim is marked by four monuments, one at each corner of the claim. The location monument on which this Notice is posted is situated within:


Township 6 North, Range 5 West, Section 19, Quarter Section: E1/2 SE1/4 NW1/4

Maricopa County, Arizona. Gila & Salt River Base and Meridian. This claim is 20 acres in size.

The locality of this claim with reference to some natural object or permanent monument and additional information (if any) concerning its locality is as follows: Section Marker and natural stone with wood post.

Dated and posted on the ground this 1st day of September, 2020.

Grand Canyon Gold Corp: _____



Panos D. Giannetis,
CEO
Grand Canyon Gold Corp

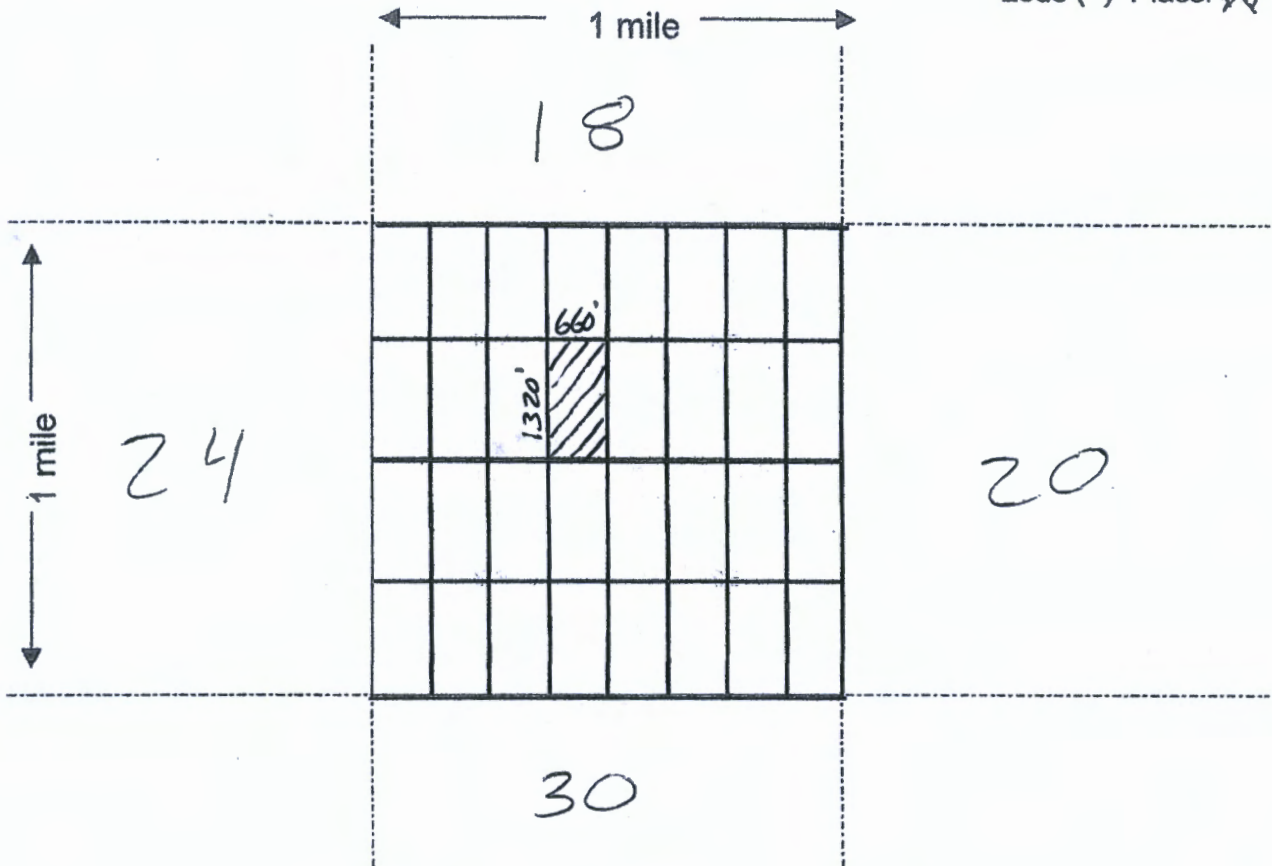
RECEIVED
BLM AZ STATE OFFICE
2020 SEP - 3 A 8:10
PHOENIX, ARIZONA

AMC460955

Map on reverse side

MINING CLAIM MAP

Lode () Placer (X)



Scale : 1" = 2000 feet



1. The above map depicts the Golden Goose-40 mining claim, which is located in Section (s) 19, Township 6 N, Range 5 W, Gila & Salt Base Line Meridian,

Maricopa County, Arizona.

2. The type of corner and location monuments used are as follows: Natural Rock + 2" x 2" Wood Post

3. The bearings and distances in degrees and feet between claim corners are as depicted on the map.

After recordation return to:

County Recorder Space:

Grand Canyon Gold Corp
16772 W Bell Rd #110-417
Surprise, Az 85374
(310)365-0783

LOCATION NOTICE PLACER MINING CLAIM

NOTICE IS HEREBY GIVEN that the Golden Goose-41 placer mining claim has been

Located by Grand Canyon Gold Corp, whose current mailing address is; 16772 W Bell Rd #110-417, Surprise, Az 85374.

The general course of the claim is north to south and is situated in Maricopa County, Arizona.

This claim is 1320' feet in length and 660' feet in width. This claim runs from the location monument on which this location notice is posted. This claim is marked by four monuments, one at each corner of the claim. The location monument on which this Notice is posted is situated within:

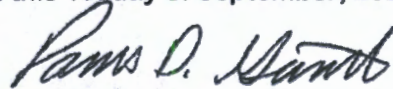
Township 6 North, Range 5 West, Section 19, Quarter Section: W1/2 NW1/4 NE1/4

Maricopa County, Arizona. Gila & Salt River Base and Meridian. This claim is 20 acres in size.

The locality of this claim with reference to some natural object or permanent monument and additional information (if any) concerning its locality is as follows: Section Marker and natural stone with wood post.

Dated and posted on the ground this 1st day of September, 2020.

Grand Canyon Gold Corp: _____



Panos D. Giannetis,
CEO
Grand Canyon Gold Corp

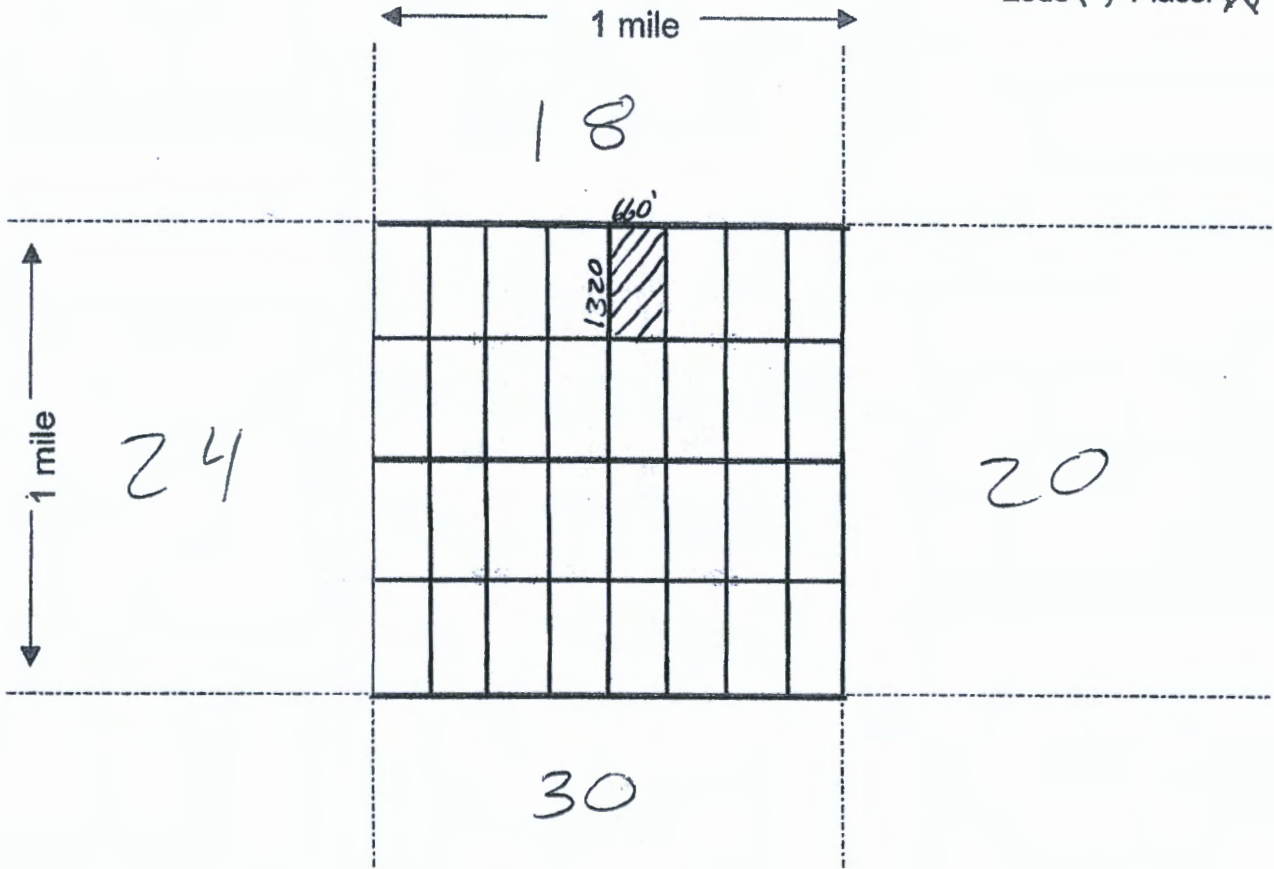
RECEIVED
BLM AZ STATE OFFICE
2020 SEP - 3 A 8:10
PHOENIX, ARIZONA

AMC460956

Map on reverse side

MINING CLAIM MAP

Lode () Placer



Scale : 1" = 2000 feet



- The above map depicts the Golden Goose-41 mining claim, which is located in Section (s) 19, Township 6 N, Range 5 W, Gila & Salt Base Line Meridian, Maricopa County, Arizona.
- The type of corner and location monuments used are as follows: Natural Rock + 2" x 2" Wood Post
- The bearings and distances in degrees and feet between claim corners are as depicted on the map.

After recordation return to:

County Recorder Space:

Grand Canyon Gold Corp
16772 W Bell Rd #110-417
Surprise, Az 85374
(310)365-0783

LOCATION NOTICE PLACER MINING CLAIM

NOTICE IS HEREBY GIVEN that the Golden Goose-42 placer mining claim has been

Located by Grand Canyon Gold Corp, whose current mailing address is; 16772 W Bell Rd #110-417, Surprise, Az 85374.

The general course of the claim is north to south and is situated in Maricopa County, Arizona.

This claim is 1320' feet in length and 660' feet in width. This claim runs from the location monument on which this location notice is posted. This claim is marked by four monuments, one at each corner of the claim. The location monument on which this Notice is posted is situated within:

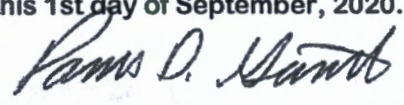
Township 6 North, Range 5 West, Section 19, Quarter Section: E1/2 NW1/4 NE1/4

Maricopa County, Arizona. Gila & Salt River Base and Meridian. This claim is 20 acres in size.

The locality of this claim with reference to some natural object or permanent monument and additional information (if any) concerning its locality is as follows: Section Marker and natural stone with wood post.

Dated and posted on the ground this 1st day of September, 2020.

Grand Canyon Gold Corp: _____



Panos D. Giannetis,
CEO
Grand Canyon Gold Corp

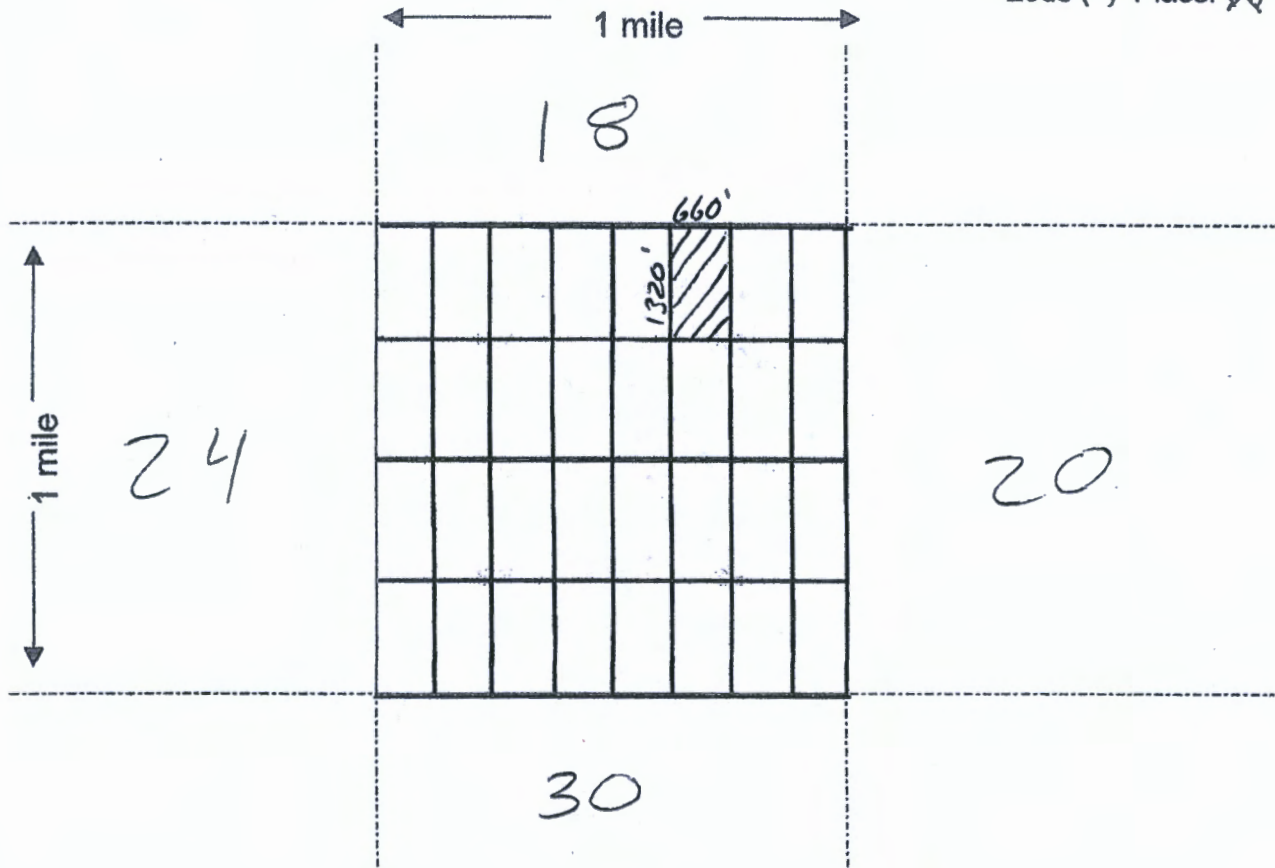
RECEIVED
BLM AZ STATE OFFICE
2020 SEP - 3 A 8:10
PHOENIX, ARIZONA

AMC460957

Map on reverse side

MINING CLAIM MAP

Lode () Placer (X)



Scale : 1" = 2000 feet



1. The above map depicts the Golden Goose-42 mining claim, which is located in Section (s) 19, Township 6 N, Range 5 W, Gila & Salt Base Line Meridian, Maricopa County, Arizona.
2. The type of corner and location monuments used are as follows: Natural Rock + 2" x 2" Wood Post
3. The bearings and distances in degrees and feet between claim corners are as depicted on the map.

After recordation return to:

County Recorder Space:

Grand Canyon Gold Corp
16772 W Bell Rd #110-417
Surprise, Az 85374
(310)365-0783

LOCATION NOTICE PLACER MINING CLAIM

NOTICE IS HEREBY GIVEN that the Golden Goose-43 placer mining claim has been

Located by Grand Canyon Gold Corp, whose current mailing address is; 16772 W Bell Rd #110-417, Surprise, Az 85374.

The general course of the claim is north to south and is situated in Maricopa County, Arizona.

This claim is 1320' feet in length and 660' feet in width. This claim runs from the location monument on which this location notice is posted. This claim is marked by four monuments, one at each corner of the claim. The location monument on which this Notice is posted is situated within:

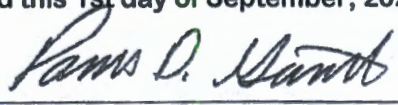
Township 6 North, Range 5 West, Section 19, Quarter Section: W1/2 NE1/4 NE1/4

Maricopa County, Arizona. Gila & Salt River Base and Meridian. This claim is 20 acres in size.

The locality of this claim with reference to some natural object or permanent monument and additional information (if any) concerning its locality is as follows: Section Marker and natural stone with wood post.

Dated and posted on the ground this 1st day of September, 2020.

Grand Canyon Gold Corp: _____



Panos D. Giannetotis,
CEO
Grand Canyon Gold Corp

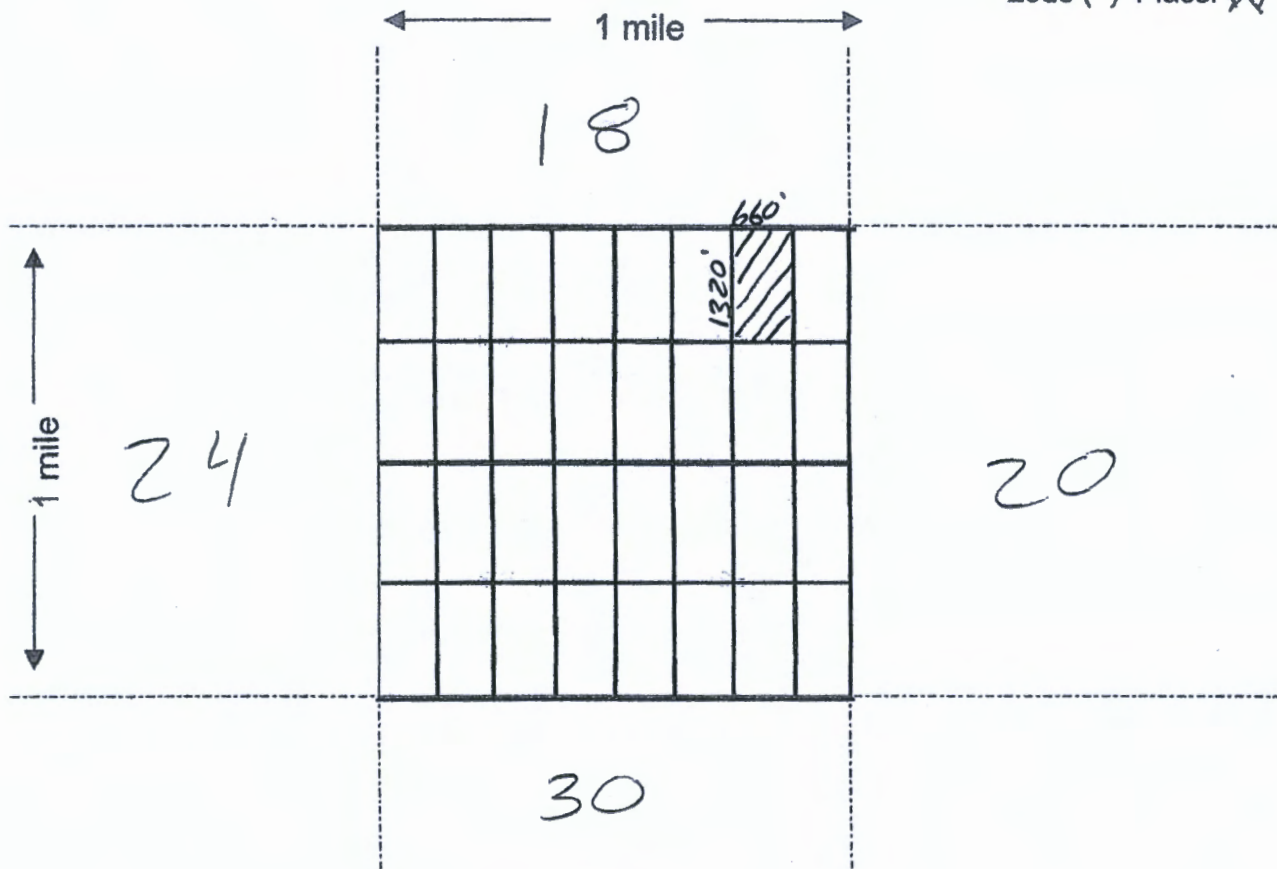
RECEIVED
BLM AZ STATE OFFICE
2020 SEP - 3 A 8 10
PHOENIX, ARIZONA

AMC460958

Map on reverse side

MINING CLAIM MAP

Lode () Placer



Scale : 1" = 2000 feet



- The above map depicts the Golden Goose-43 mining claim, which is located in Section (s) 19, Township 6 N, Range 5 W, Gila & Salt Base Line Meridian, Maricopa County, Arizona.
- The type of corner and location monuments used are as follows: Natural Rock + 2" x 2" Wood Post
- The bearings and distances in degrees and feet between claim corners are as depicted on the map.

After recordation return to:

County Recorder Space:

Grand Canyon Gold Corp
16772 W Bell Rd #110-417
Surprise, Az 85374
(310)365-0783

LOCATION NOTICE PLACER MINING CLAIM

NOTICE IS HEREBY GIVEN that the Golden Goose-44 placer mining claim has been

Located by Grand Canyon Gold Corp, whose current mailing address is; 16772 W Bell Rd #110-417, Surprise, Az 85374.

The general course of the claim is north to south and is situated in Maricopa County, Arizona.

This claim is 1320' feet in length and 660' feet in width. This claim runs from the location monument on which this location notice is posted. This claim is marked by four monuments, one at each corner of the claim. The location monument on which this Notice is posted is situated within:

Township 6 North, Range 5 West, Section 19, Quarter Section: E1/2 NE1/4 NE1/4

Maricopa County, Arizona. Gila & Salt River Base and Meridian. This claim is 20 acres in size.

The locality of this claim with reference to some natural object or permanent monument and additional information (if any) concerning its locality is as follows: Section Marker and natural stone with wood post.

Dated and posted on the ground this 1st day of September, 2020.

Grand Canyon Gold Corp: *Panos D. Giannetis*
Panos D. Giannetis,
CEO
Grand Canyon Gold Corp

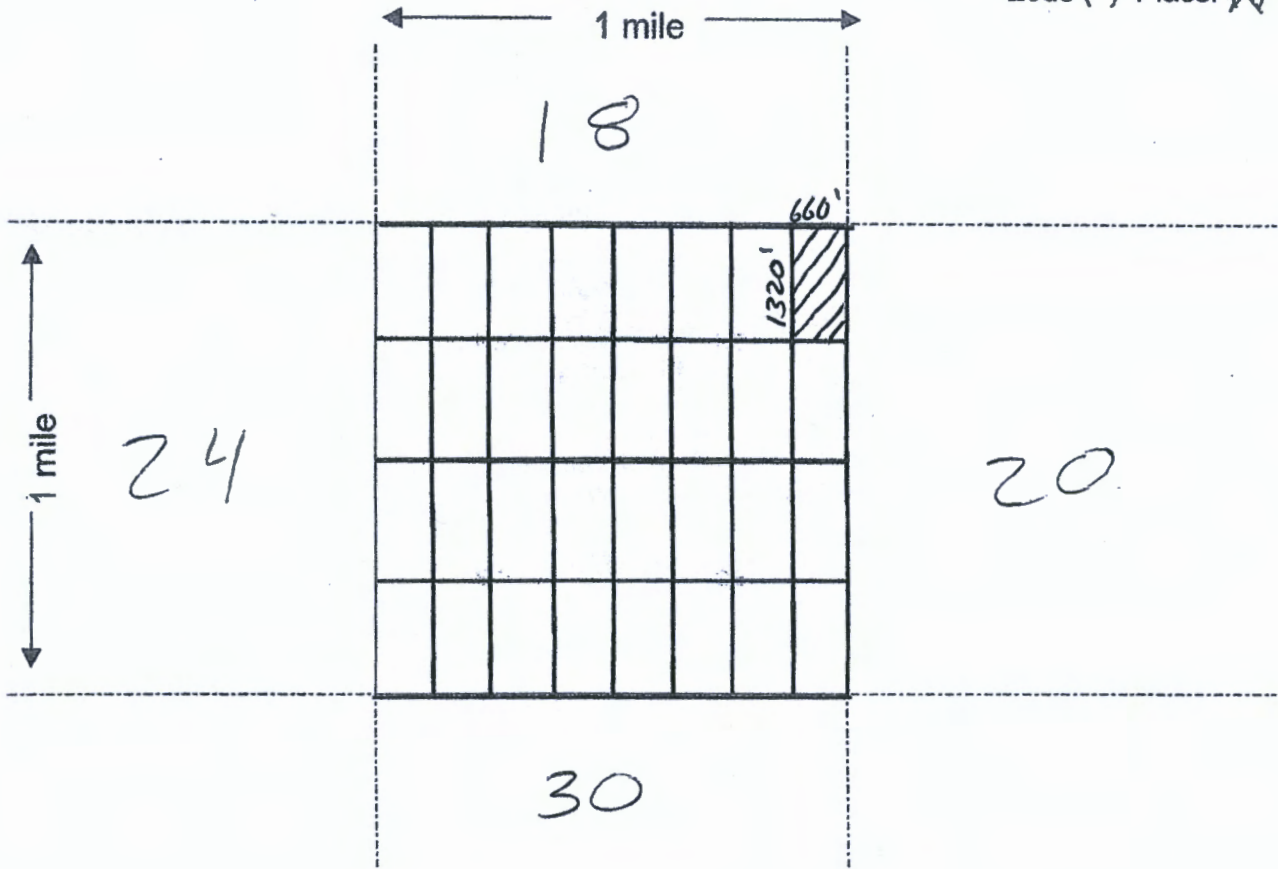
RECEIVED
BLM AZ STATE OFFICE
2020 SEP -3 A 8:10
PHOENIX, ARIZONA

AMC460959

Map on reverse side

MINING CLAIM MAP

Lode () Placer (X)



Scale : 1" = 2000 feet



1. The above map depicts the Golden Goose-44 mining claim, which is located in Section (s) 19, Township 6 N, Range 5 W, Gila & Salt Base Line Meridian, Maricopa County, Arizona.
2. The type of corner and location monuments used are as follows: Natural Rock + 2" x 2" Wood Post
3. The bearings and distances in degrees and feet between claim corners are as depicted on the map.

After recordation return to:

County Recorder Space:

Grand Canyon Gold Corp
16772 W Bell Rd #110-417
Surprise, Az 85374
(310)365-0783

LOCATION NOTICE PLACER MINING CLAIM

NOTICE IS HEREBY GIVEN that the Golden Goose-45 placer mining claim has been

Located by Grand Canyon Gold Corp, whose current mailing address is; 16772 W Bell Rd #110-417, Surprise, Az 85374.

The general course of the claim is north to south and is situated in Maricopa County, Arizona.

This claim is 1320' feet in length and 660' feet in width. This claim runs from the location monument on which this location notice is posted. This claim is marked by four monuments, one at each corner of the claim. The location monument on which this Notice is posted is situated within:

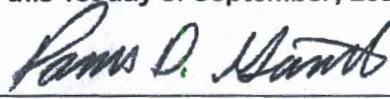
Township 6 North, Range 5 West, Section 19, Quarter Section: W1/2 SW1/4 NE1/4

Maricopa County, Arizona. Gila & Salt River Base and Meridian. This claim is 20 acres in size.

The locality of this claim with reference to some natural object or permanent monument and additional information (if any) concerning its locality is as follows: Section Marker and natural stone with wood post.

Dated and posted on the ground this 1st day of September, 2020.

Grand Canyon Gold Corp: _____



Panos D. Giannetis,
CEO
Grand Canyon Gold Corp

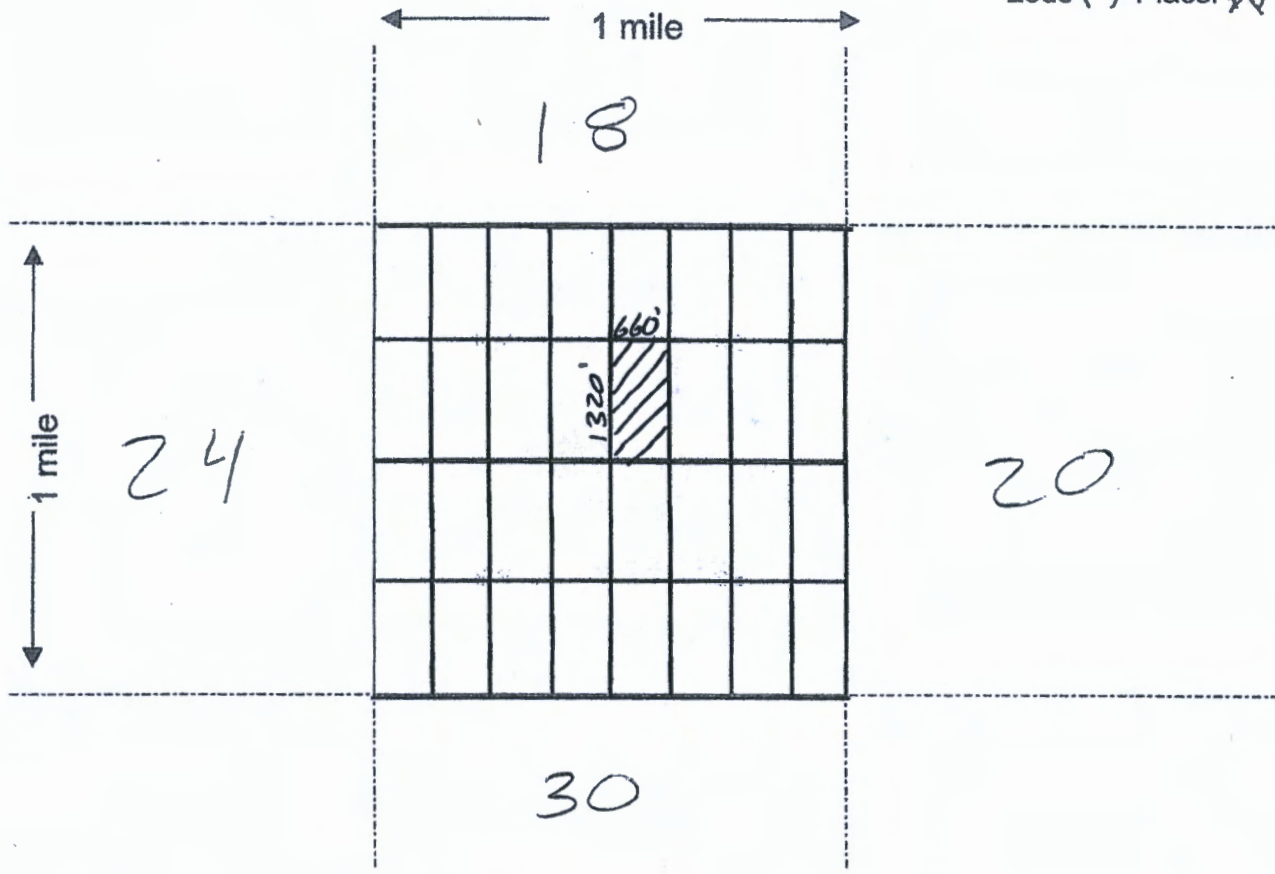
RECEIVED
BLM AZ STATE OFFICE
2020 SEP - 3 A @ 10
PHOENIX, ARIZONA

AMC460960

Map on reverse side

MINING CLAIM MAP

Lode () Placer



Scale : 1" = 2000 feet



1. The above map depicts the Golden Goose-45 mining claim, which is located in Section (s) 19, Township 6 N, Range 5 W, Gila & Salt Base Line Meridian, Maricopa County, Arizona.
2. The type of corner and location monuments used are as follows: Natural Rock + 2" x 2" Wood Post
3. The bearings and distances in degrees and feet between claim corners are as depicted on the map.

After recordation return to:

County Recorder Space:

Grand Canyon Gold Corp
16772 W Bell Rd #110-417
Surprise, Az 85374
(310)365-0783

LOCATION NOTICE PLACER MINING CLAIM

NOTICE IS HEREBY GIVEN that the Golden Goose-46 placer mining claim has been

Located by Grand Canyon Gold Corp, whose current mailing address is; 16772 W Bell Rd #110-417, Surprise, Az 85374.

The general course of the claim is north to south and is situated in Maricopa County, Arizona.

This claim is 1320' feet in length and 660' feet in width. This claim runs from the location monument on which this location notice is posted. This claim is marked by four monuments, one at each corner of the claim. The location monument on which this Notice is posted is situated within:

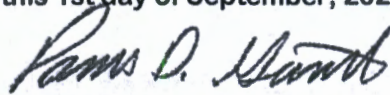
Township 6 North, Range 5 West, Section 19, Quarter Section: E1/2 SW1/4 NE1/4

Maricopa County, Arizona. Gila & Salt River Base and Meridian. This claim is 20 acres in size.

The locality of this claim with reference to some natural object or permanent monument and additional information (if any) concerning its locality is as follows: Section Marker and natural stone with wood post.

Dated and posted on the ground this 1st day of September, 2020.

Grand Canyon Gold Corp: _____



Panos D. Giannetis,
CEO
Grand Canyon Gold Corp

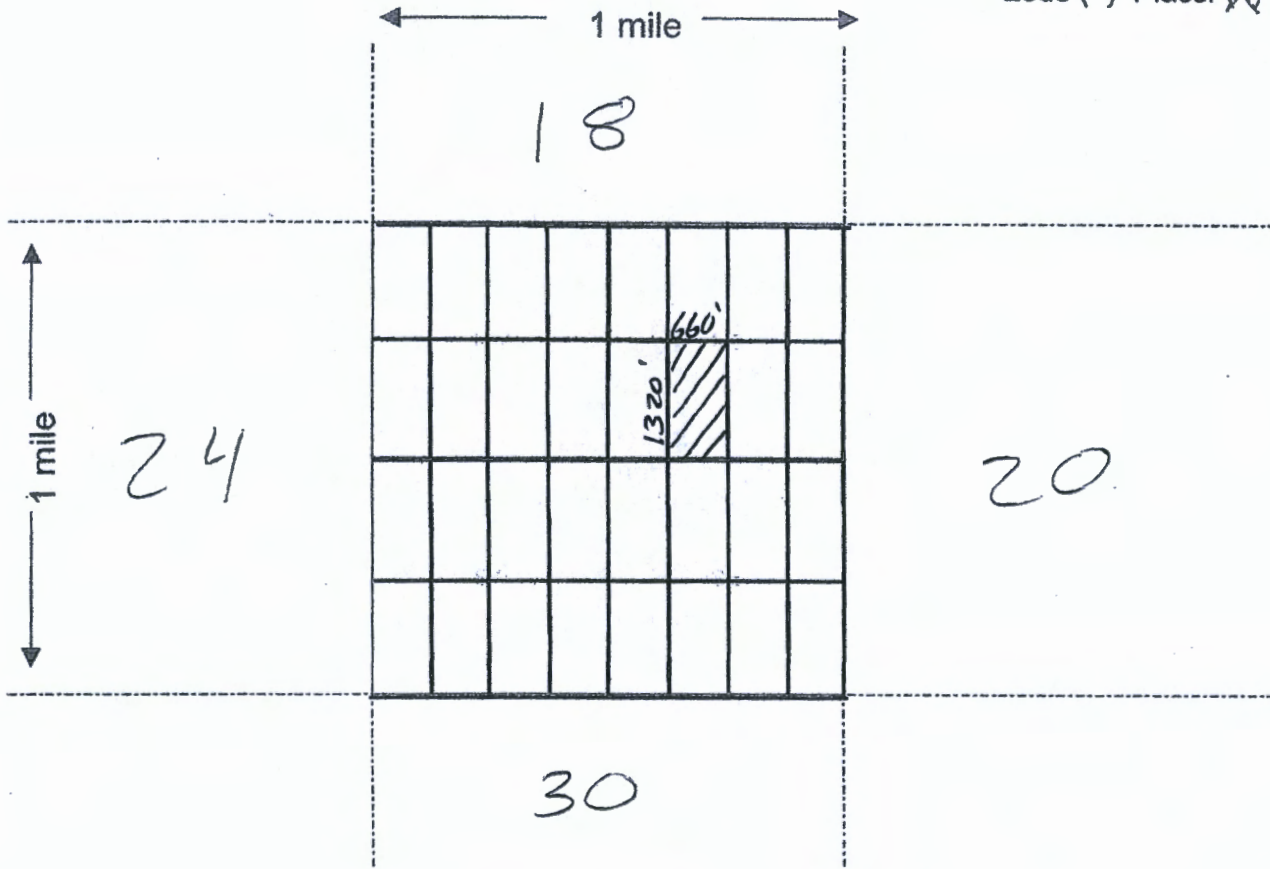
RECEIVED
BLM AZ STATE OFFICE
2020 SEP - 3 A @ 10
PHOENIX, ARIZONA

AMC460961

Map on reverse side

MINING CLAIM MAP

Lode () Placer



Scale : 1" = 2000 feet



- The above map depicts the Golden Goose-46 mining claim, which is located in Section (s) 19, Township 6 N, Range 5 W, Gila & Salt Base Line Meridian, Maricopa County, Arizona.
- The type of corner and location monuments used are as follows: Natural Rock + 2" x 2" Wood Post
- The bearings and distances in degrees and feet between claim corners are as depicted on the map.

After recordation return to:

County Recorder Space:

Grand Canyon Gold Corp
16772 W Bell Rd #110-417
Surprise, Az 85374
(310)365-0783

LOCATION NOTICE PLACER MINING CLAIM

NOTICE IS HEREBY GIVEN that the **Golden Goose-47** placer mining claim has been

Located by Grand Canyon Gold Corp, whose current mailing address is; 16772 W Bell Rd #110-417, Surprise, Az 85374.

The general course of the claim is north to south and is situated in Maricopa County, Arizona.

This claim is 1320' feet in length and 660' feet in width. This claim runs from the location monument on which this location notice is posted. This claim is marked by four monuments, one at each corner of the claim. The location monument on which this Notice is posted is situated within:

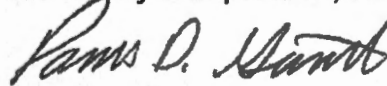
Township 6 North, Range 5 West, Section 19, Quarter Section: W1/2 SE1/4 NE1/4

Maricopa County, Arizona. Gila & Salt River Base and Meridian. This claim is 20 acres in size.

The locality of this claim with reference to some natural object or permanent monument and additional information (if any) concerning its locality is as follows: Section Marker and natural stone with wood post.

Dated and posted on the ground this 1st day of September, 2020.

Grand Canyon Gold Corp: _____



Panos D. Giannetis,
CEO
Grand Canyon Gold Corp

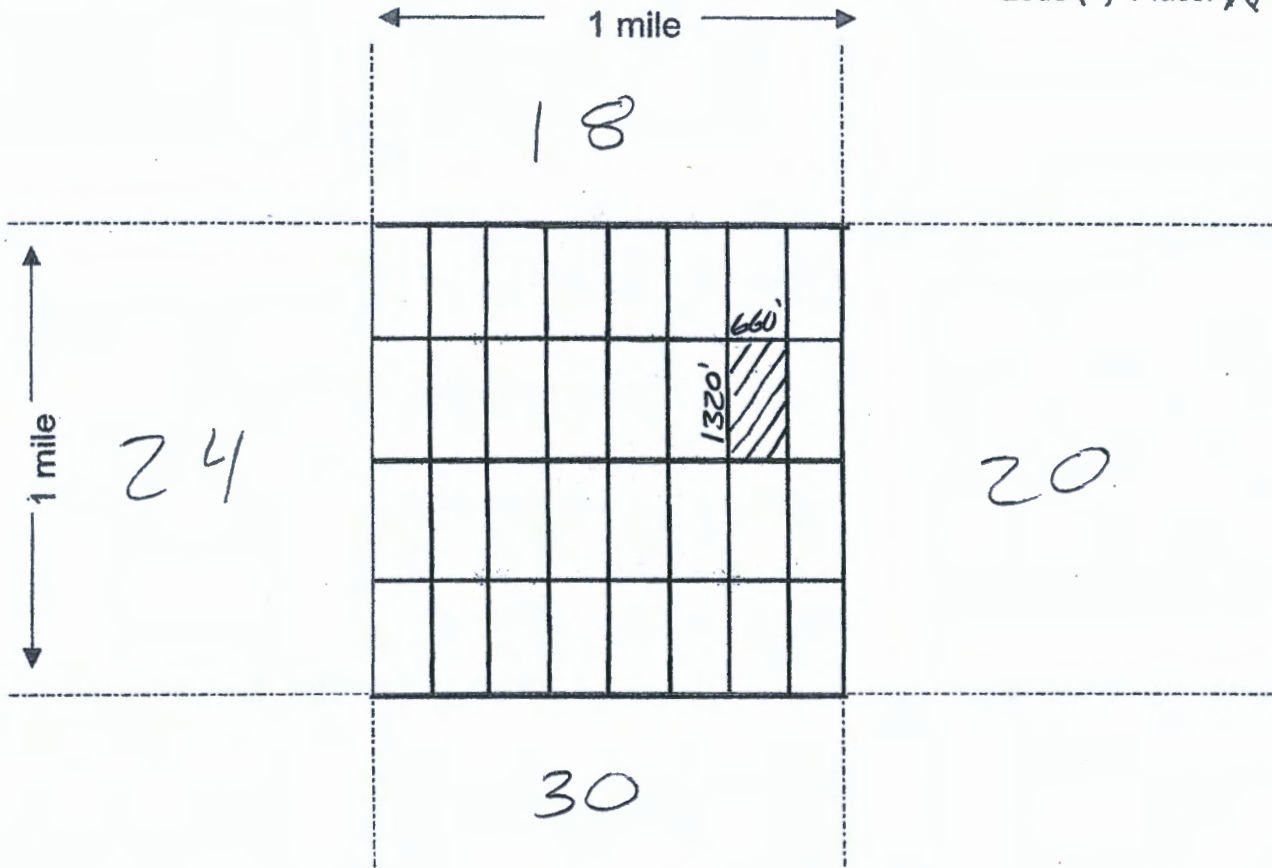
RECEIVED
BLM AZ STATE OFFICE
2020 SEP - 3 A 8:10
PHOENIX, ARIZONA

AMC460962

Map on reverse side

MINING CLAIM MAP

Lode () Placer (X)



Scale : 1" = 2000 feet

1. The above map depicts the Golden Goose-47 mining claim, which is located in Section (s) 19, Township 6 N, Range 5 W, Gila & Salt Base Line Meridian, Maricopa County, Arizona.
2. The type of corner and location monuments used are as follows: Natural Rock + 2" x 2" Wood Post
3. The bearings and distances in degrees and feet between claim corners are as depicted on the map.

After recordation return to:

County Recorder Space:

Grand Canyon Gold Corp
16772 W Bell Rd #110-417
Surprise, Az 85374
(310)365-0783

LOCATION NOTICE PLACER MINING CLAIM

NOTICE IS HEREBY GIVEN that the Golden Goose-48 placer mining claim has been

Located by Grand Canyon Gold Corp, whose current mailing address is; 16772 W Bell Rd #110-417, Surprise, Az 85374.

The general course of the claim is north to south and is situated in Maricopa County, Arizona.

This claim is 1320' feet in length and 660' feet in width. This claim runs from the location monument on which this location notice is posted. This claim is marked by four monuments, one at each corner of the claim. The location monument on which this Notice is posted is situated within:

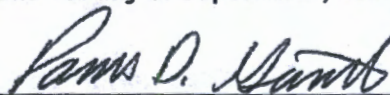
Township 6 North, Range 5 West, Section 19, Quarter Section: E1/2 SE1/4 NE1/4

Maricopa County, Arizona. Gila & Salt River Base and Meridian. This claim is 20 acres in size.

The locality of this claim with reference to some natural object or permanent monument and additional information (if any) concerning its locality is as follows: Section Marker and natural stone with wood post.

Dated and posted on the ground this 1st day of September, 2020.

Grand Canyon Gold Corp:



Panos D. Giannetis,
CEO
Grand Canyon Gold Corp

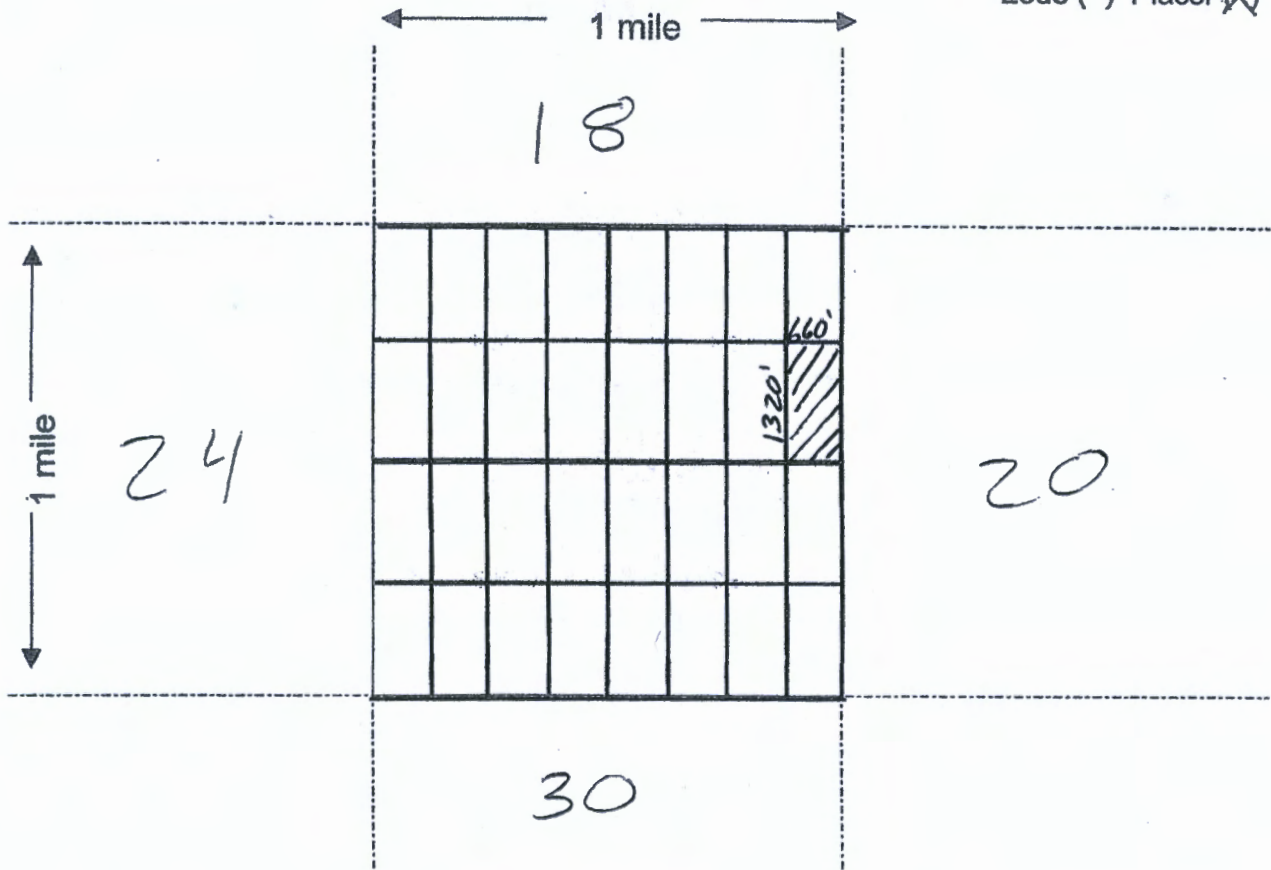
RECEIVED
BLM AZ STATE OFFICE
2020 SEP - 3 A 8:11
PHOENIX, ARIZONA

AMC460963

Map on reverse side

MINING CLAIM MAP

Lode () Placer



Scale : 1" = 2000 feet



- The above map depicts the Golden Goose-48 mining claim, which is located in Section (s) 19, Township 6 N, Range 5 W, Gila & Salt Base Line Meridian, Maricopa County, Arizona.
- The type of corner and location monuments used are as follows: Natural Rock + 2" x 2" Wood Post
- The bearings and distances in degrees and feet between claim corners are as depicted on the map.

After recordation return to:

County Recorder Space:

Grand Canyon Gold Corp
16772 W Bell Rd #110-417
Surprise, Az 85374
(310)365-0783

LOCATION NOTICE PLACER MINING CLAIM

NOTICE IS HEREBY GIVEN that the Golden Goose-49 placer mining claim has been

Located by Grand Canyon Gold Corp, whose current mailing address is; 16772 W Bell Rd #110-417, Surprise, Az 85374.

The general course of the claim is north to south and is situated in Maricopa County, Arizona.

This claim is 1320' feet in length and 660' feet in width. This claim runs from the location monument on which this location notice is posted. This claim is marked by four monuments, one at each corner of the claim. The location monument on which this Notice is posted is situated within:

Township 6 North, Range 5 West, Section 19, Quarter Section: W1/2 NW1/4 SE1/4

Maricopa County, Arizona. Gila & Salt River Base and Meridian. This claim is 20 acres in size.

The locality of this claim with reference to some natural object or permanent monument and additional information (if any) concerning its locality is as follows: Section Marker and natural stone with wood post.

Dated and posted on the ground this 1st day of September, 2020.

Grand Canyon Gold Corp: *Panos D. Glanneotis*
Panos D. Glanneotis,
CEO
Grand Canyon Gold Corp

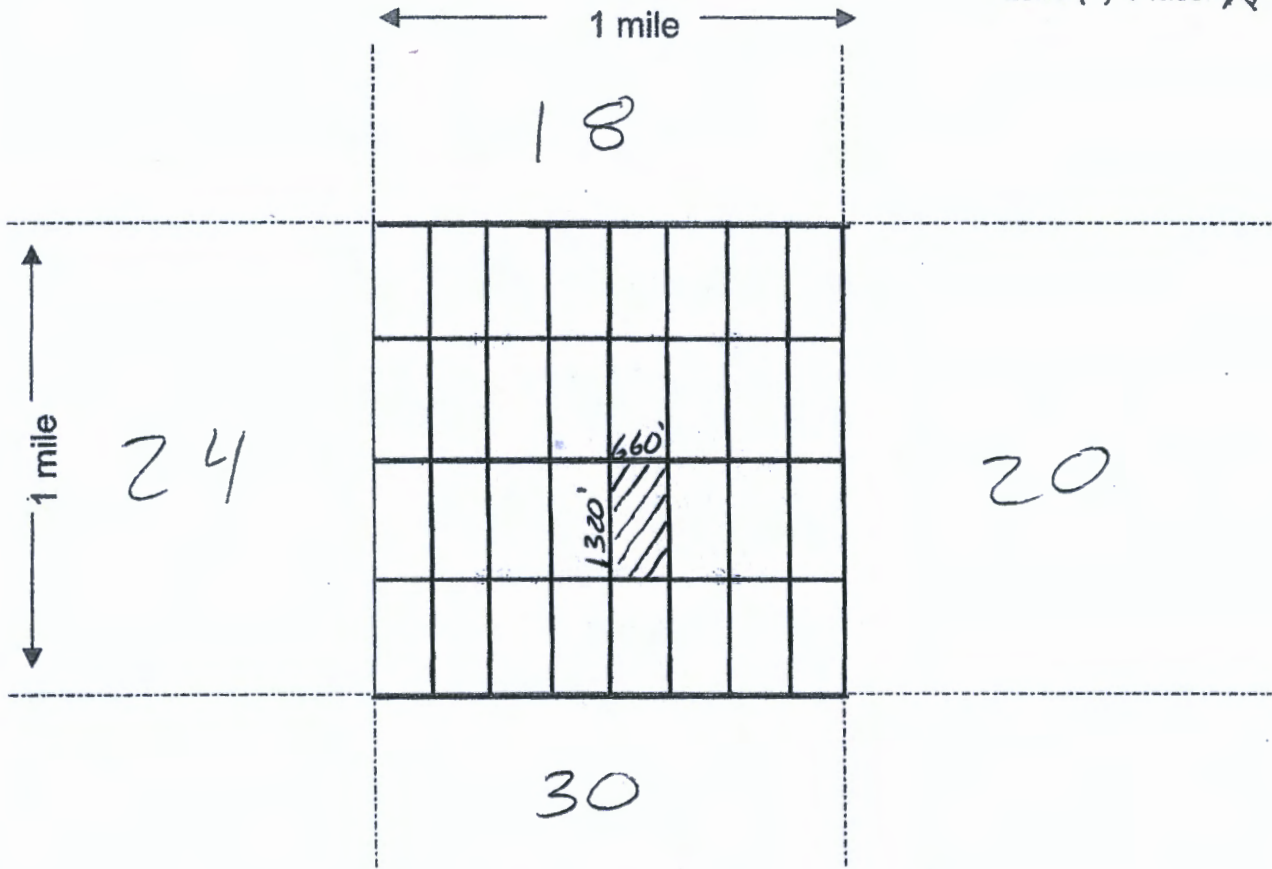
RECEIVED
BLM AZ STATE OFFICE
2020 SEP -3 A 8:11
PHOENIX, ARIZONA

AMC 460964

Map on reverse side

MINING CLAIM MAP

Lode () Placer



Scale : 1" = 2000 feet



1. The above map depicts the Golden Goose-49 mining claim, which is located in Section (s) 19, Township 6 N, Range 5 W, Gila & Salt Base Line Meridian, Maricopa County, Arizona.
2. The type of corner and location monuments used are as follows: Natural Rock + 2" x 2" Wood Post
3. The bearings and distances in degrees and feet between claim corners are as depicted on the map.

After recordation return to:

County Recorder Space:

Grand Canyon Gold Corp
16772 W Bell Rd #110-417
Surprise, Az 85374
(310)365-0783

LOCATION NOTICE PLACER MINING CLAIM

NOTICE IS HEREBY GIVEN that the **Golden Goose-50** placer mining claim has been

Located by Grand Canyon Gold Corp, whose current mailing address is; 16772 W Bell Rd #110-417, Surprise, Az 85374.

The general course of the claim is north to south and is situated in Maricopa County, Arizona.

This claim is 1320' feet in length and 660' feet in width. This claim runs from the location monument on which this location notice is posted. This claim is marked by four monuments, one at each corner of the claim. The location monument on which this Notice is posted is situated within:

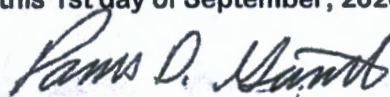
Township 6 North, Range 5 West, Section 19, Quarter Section: E1/2 NW1/4 SE1/4

Maricopa County, Arizona. Gila & Salt River Base and Meridian. This claim is 20 acres in size.

The locality of this claim with reference to some natural object or permanent monument and additional information (if any) concerning its locality is as follows: Section Marker and natural stone with wood post.

Dated and posted on the ground this 1st day of September, 2020.

Grand Canyon Gold Corp: _____



Panos D. Gianneotis,
CEO
Grand Canyon Gold Corp

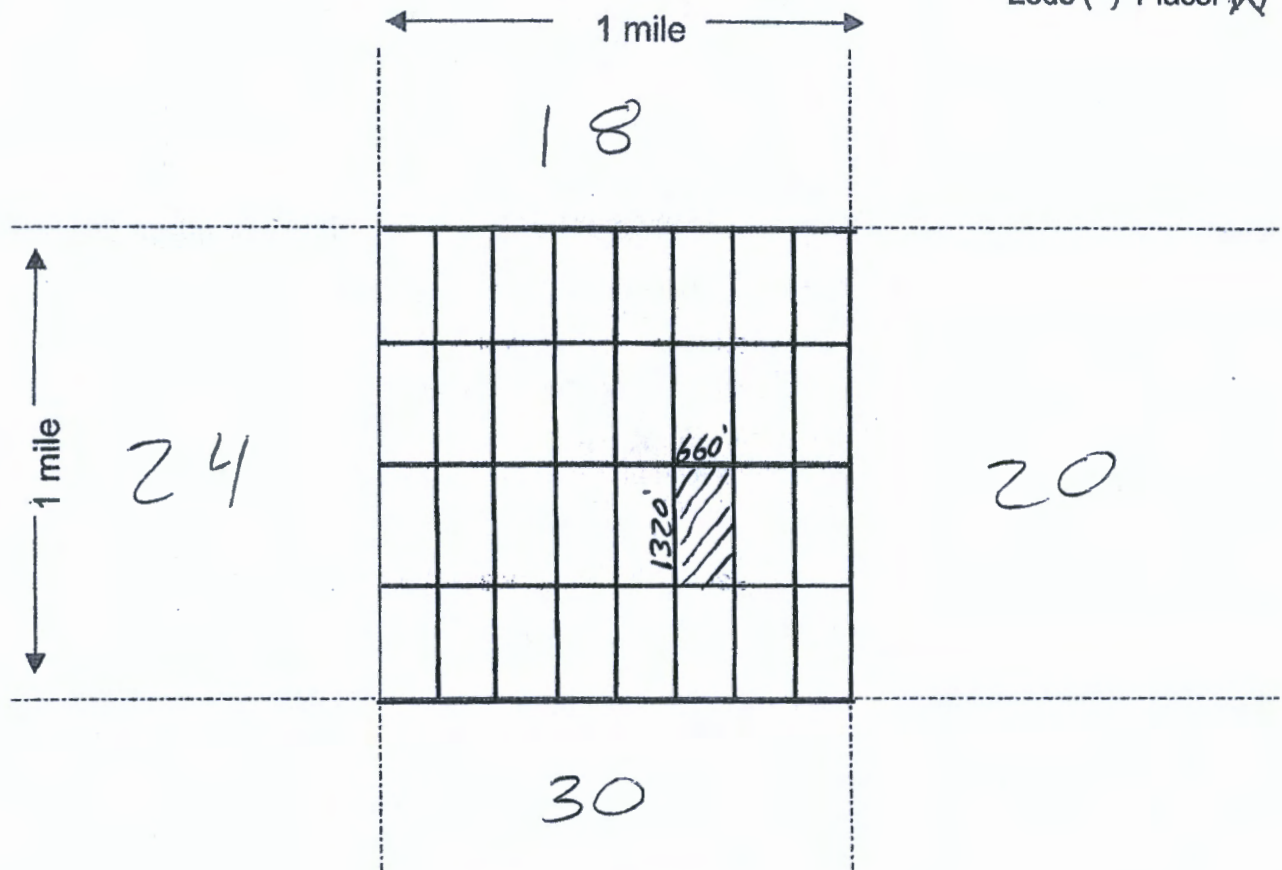
RECEIVED
BLM AZ STATE OFFICE
2020 SEP - 3 A 8: 14
PHOENIX, ARIZONA

AMC460965

Map on reverse side

MINING CLAIM MAP

Lode () Placer (X)



Scale : 1" = 2000 feet



1. The above map depicts the Golden Goose-50 mining claim, which is located in Section (s) 19, Township 6 N, Range 5 W, Gila & Salt Base Line Meridian, Maricopa County, Arizona.
2. The type of corner and location monuments used are as follows: Natural Rock + 2" x 2" Wood Post
3. The bearings and distances in degrees and feet between claim corners are as depicted on the map.

After recordation return to:

County Recorder Space:

Grand Canyon Gold Corp
16772 W Bell Rd #110-417
Surprise, Az 85374
(310)365-0783

LOCATION NOTICE PLACER MINING CLAIM

NOTICE IS HEREBY GIVEN that the Golden Goose-51 placer mining claim has been

Located by Grand Canyon Gold Corp, whose current mailing address is; 16772 W Bell Rd #110-417, Surprise, Az 85374.

The general course of the claim is north to south and is situated in Maricopa County, Arizona.

This claim is 1320' feet in length and 660' feet in width. This claim runs from the location monument on which this location notice is posted. This claim is marked by four monuments, one at each corner of the claim. The location monument on which this Notice is posted is situated within:


Township 6 North, Range 5 West, Section 19, Quarter Section: W1/2 NE1/4 SE1/4

Maricopa County, Arizona. Gila & Salt River Base and Meridian. This claim is 20 acres in size.

The locality of this claim with reference to some natural object or permanent monument and additional information (if any) concerning its locality is as follows: Section Marker and natural stone with wood post.

Dated and posted on the ground this 1st day of September, 2020.

Grand Canyon Gold Corp:



Panos D. Giannetis,
CEO
Grand Canyon Gold Corp

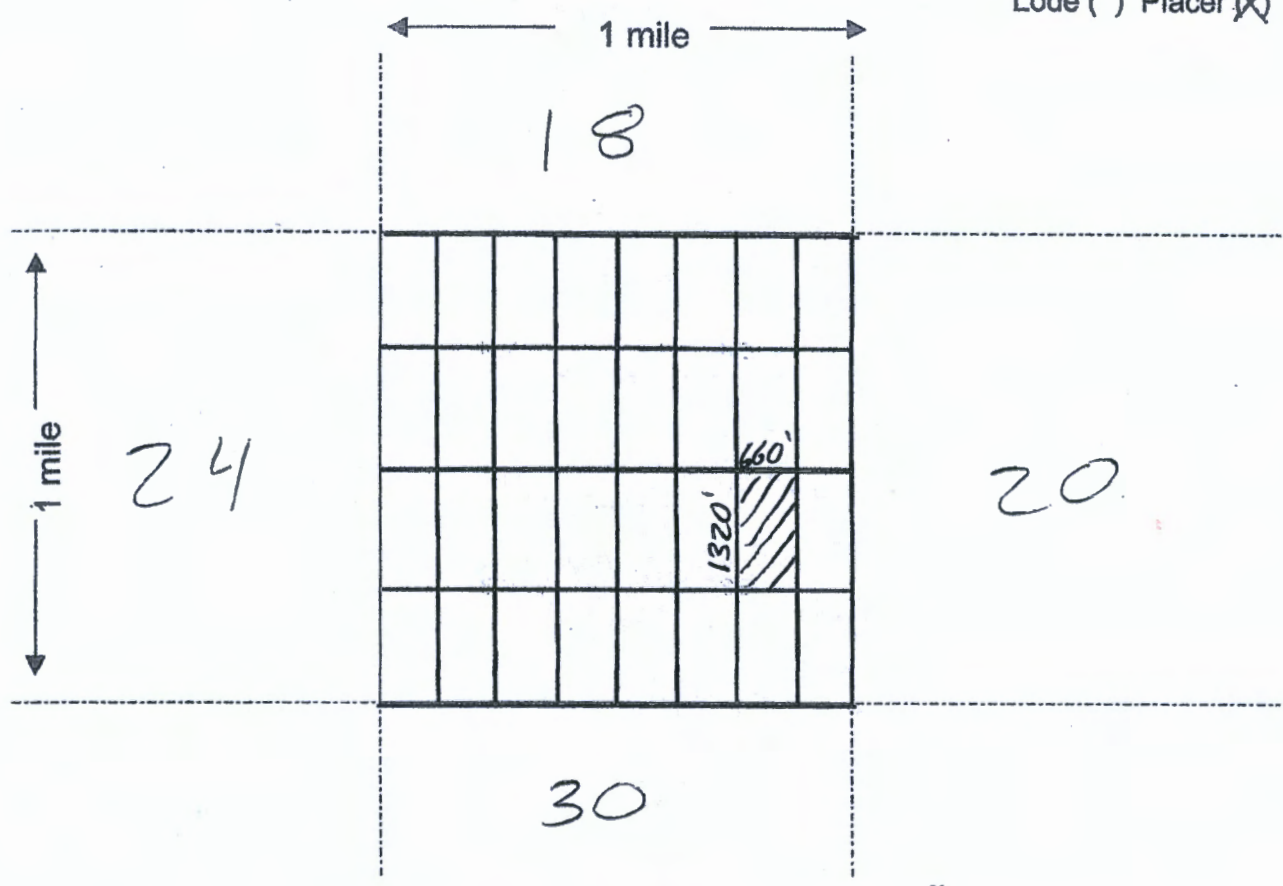
RECEIVED
BLM AZ STATE OFFICE
2020 SEP - 3 A 8:11
PHOENIX, ARIZONA

AMC460966

Map on reverse side

MINING CLAIM MAP

Lode () Placer



Scale : 1" = 2000 feet



1. The above map depicts the Golden Goose-SI mining claim, which is located in Section (s) 19, Township 6 N, Range 5 W, Gila & Salt Base Line Meridian, Maricopa County, Arizona.
2. The type of corner and location monuments used are as follows: Natural Rock + 2" x 2" Wood Post
3. The bearings and distances in degrees and feet between claim corners are as depicted on the map.

After recordation return to:

County Recorder Space:

Grand Canyon Gold Corp
16772 W Bell Rd #110-417
Surprise, Az 85374
(310)365-0783

LOCATION NOTICE PLACER MINING CLAIM

NOTICE IS HEREBY GIVEN that the Golden Goose-52 placer mining claim has been

Located by Grand Canyon Gold Corp, whose current mailing address is; 16772 W Bell Rd #110-417, Surprise, Az 85374.

The general course of the claim is north to south and is situated in Maricopa County, Arizona.

This claim is 1320' feet in length and 660' feet in width. This claim runs from the location monument on which this location notice is posted. This claim is marked by four monuments, one at each corner of the claim. The location monument on which this Notice is posted is situated within:


Township 6 North, Range 5 West, Section 19, Quarter Section: E1/2 NE1/4 SE1/4

Maricopa County, Arizona. Gila & Salt River Base and Meridian. This claim is 20 acres in size.

The locality of this claim with reference to some natural object or permanent monument and additional information (if any) concerning its locality is as follows: Section Marker and natural stone with wood post.

Dated and posted on the ground this 1st day of September, 2020.

Grand Canyon Gold Corp: _____



Panos D. Giannetis,
CEO
Grand Canyon Gold Corp

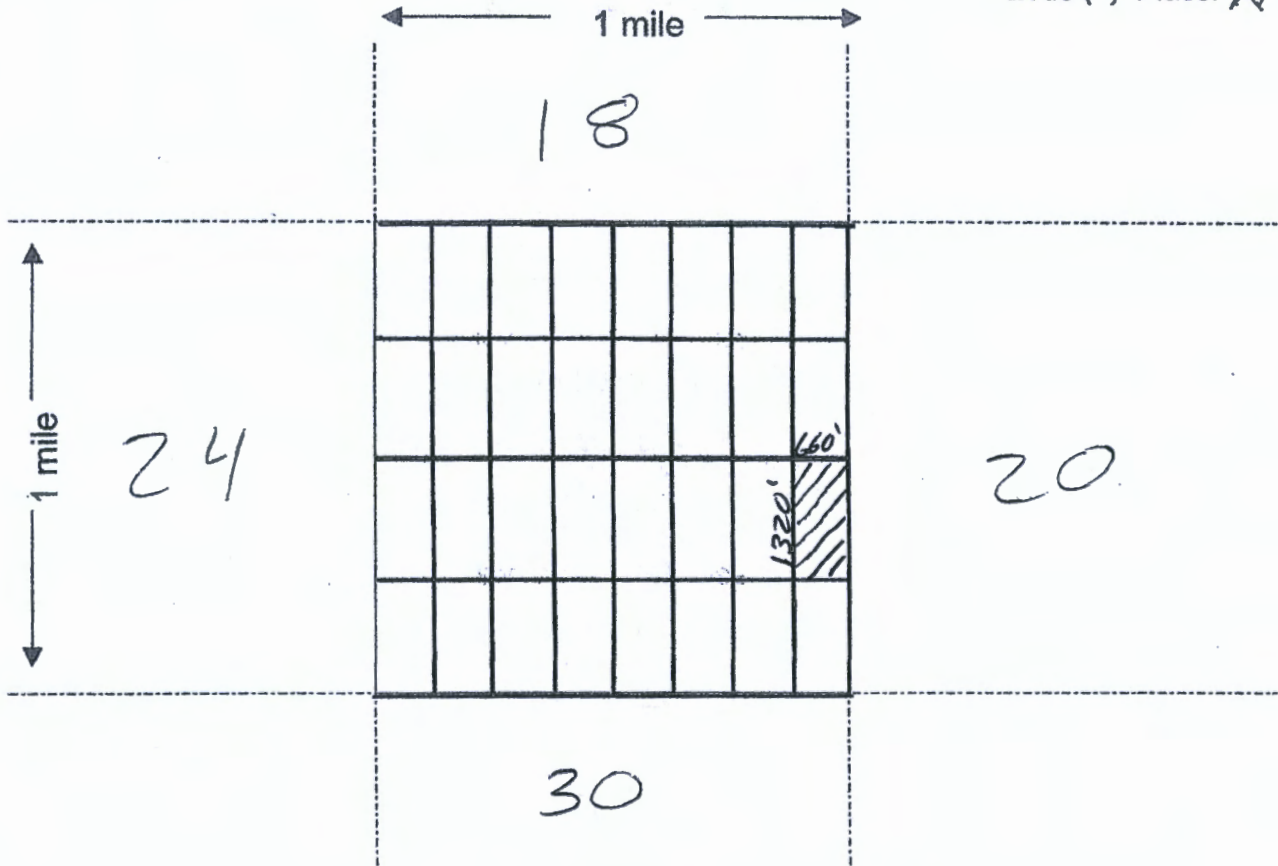
RECEIVED
BLM AZ STATE OFFICE
2020 SEP - 3 A 8:11
PHOENIX, ARIZONA

AMC460967

Map on reverse side

MINING CLAIM MAP

Lode () Placer



Scale : 1" = 2000 feet



1. The above map depicts the Golden Goose-52 mining claim, which is located in Section (s) 19, Township 6 N, Range 5 W, Gila & Salt Base Line Meridian, Maricopa County, Arizona.
2. The type of corner and location monuments used are as follows: Natural Rock + 2" x 2" Wood Post
3. The bearings and distances in degrees and feet between claim corners are as depicted on the map.

After recordation return to:

County Recorder Space:

Grand Canyon Gold Corp
16772 W Bell Rd #110-417
Surprise, Az 85374
(310)365-0783

LOCATION NOTICE PLACER MINING CLAIM

NOTICE IS HEREBY GIVEN that the Golden Goose-53 placer mining claim has been

Located by Grand Canyon Gold Corp, whose current mailing address is; 16772 W Bell Rd #110-417, Surprise, Az 85374.

The general course of the claim is north to south and is situated in Maricopa County, Arizona.

This claim is 1320' feet in length and 660' feet in width. This claim runs from the location monument on which this location notice is posted. This claim is marked by four monuments, one at each corner of the claim. The location monument on which this Notice is posted is situated within:

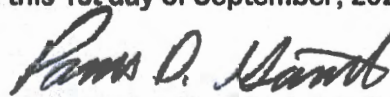
Township 6 North, Range 5 West, Section 19, Quarter Section: W1/2 SW1/4 SE1/4

Maricopa County, Arizona. Gila & Salt River Base and Meridian. This claim is 20 acres in size.

The locality of this claim with reference to some natural object or permanent monument and additional information (if any) concerning its locality is as follows: Section Marker and natural stone with wood post.

Dated and posted on the ground this 1st day of September, 2020.

Grand Canyon Gold Corp: _____



Panos D. Glanneotis,
CEO
Grand Canyon Gold Corp

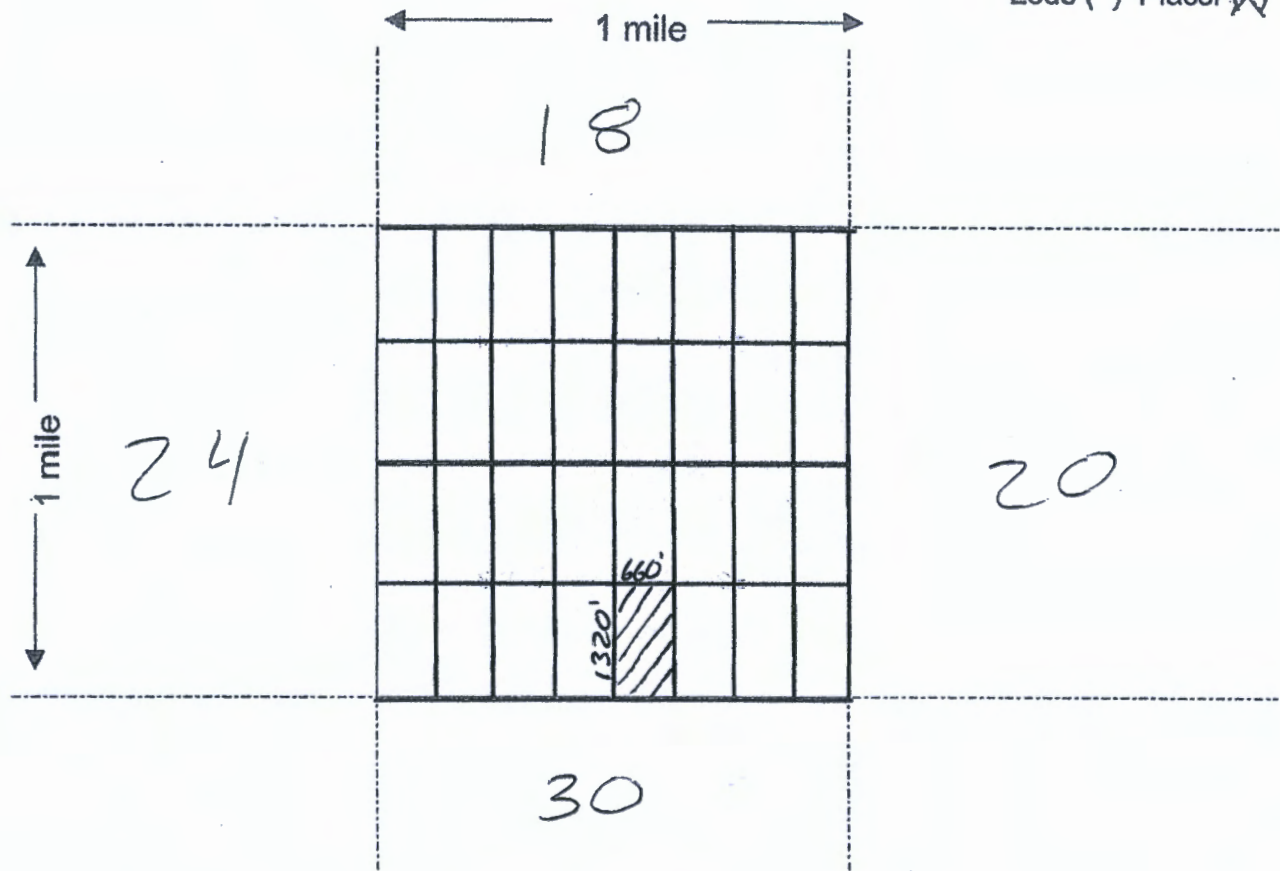
RECEIVED
BLM AZ STATE OFFICE
2020 SEP - 3 A 8:11
PHOENIX, ARIZONA

AMC460968

Map on reverse side

MINING CLAIM MAP

Lode () Placer



1. The above map depicts the Golden Goose-53 mining claim, which is located in Section (s) 19, Township 6 N, Range 5 W, Gila & Salt Base Line Meridian, Maricopa County, Arizona.
2. The type of corner and location monuments used are as follows: Natural Rock + 2" x 2" Wood Post
3. The bearings and distances in degrees and feet between claim corners are as depicted on the map.

After recordation return to:

County Recorder Space:

Grand Canyon Gold Corp
16772 W Bell Rd #110-417
Surprise, Az 85374
(310)365-0783

LOCATION NOTICE PLACER MINING CLAIM

NOTICE IS HEREBY GIVEN that the Golden Goose-54 placer mining claim has been

Located by Grand Canyon Gold Corp, whose current mailing address is; 16772 W Bell Rd #110-417, Surprise, Az 85374.

The general course of the claim is north to south and is situated in Maricopa County, Arizona.

This claim is 1320' feet in length and 660' feet in width. This claim runs from the location monument on which this location notice is posted. This claim is marked by four monuments, one at each corner of the claim. The location monument on which this Notice is posted is situated within:

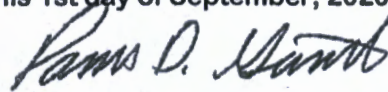
Township 6 North, Range 5 West, Section 19, Quarter Section: E1/2 SW1/4 SE1/4

Maricopa County, Arizona. Gila & Salt River Base and Meridian. This claim is 20 acres in size.

The locality of this claim with reference to some natural object or permanent monument and additional information (if any) concerning its locality is as follows: Section Marker and natural stone with wood post.

Dated and posted on the ground this 1st day of September, 2020.

Grand Canyon Gold Corp: _____



Panos D. Gianneotis,
CEO
Grand Canyon Gold Corp

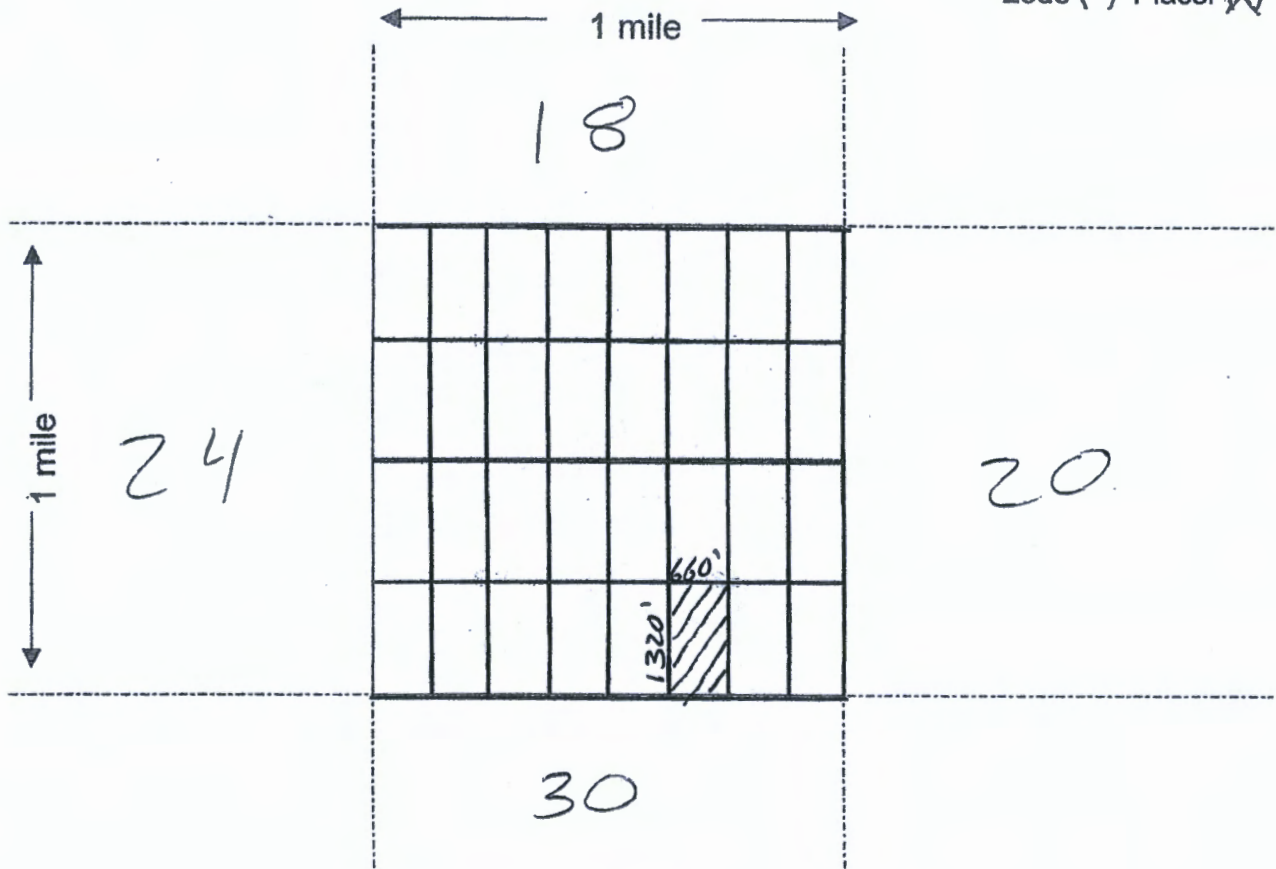
AMC460969

RECEIVED
BLM AZ STATE OFFICE
2020 SEP - 3 A 8:11
PHOENIX, ARIZONA

Map on reverse side

MINING CLAIM MAP

Lode () Placer (X)



Scale : 1" = 2000 feet



1. The above map depicts the Golden Goose-54 mining claim, which is located in Section (s) 19, Township 6 N, Range 5 W, Gila & Salt Base Line Meridian, Maricopa County, Arizona.
2. The type of corner and location monuments used are as follows: Natural Rock + 2" x 2" Wood Post
3. The bearings and distances in degrees and feet between claim corners are as depicted on the map.

After recordation return to:

County Recorder Space:

Grand Canyon Gold Corp
16772 W Bell Rd #110-417
Surprise, Az 85374
(310)365-0783

LOCATION NOTICE PLACER MINING CLAIM

NOTICE IS HEREBY GIVEN that the Golden Goose-55 placer mining claim has been

Located by Grand Canyon Gold Corp, whose current mailing address is; 16772 W Bell Rd #110-417, Surprise, Az 85374.

The general course of the claim is north to south and is situated in Maricopa County, Arizona.

This claim is 1320' feet in length and 660' feet in width. This claim runs from the location monument on which this location notice is posted. This claim is marked by four monuments, one at each corner of the claim. The location monument on which this Notice is posted is situated within:

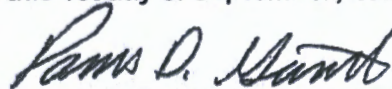
Township 6 North, Range 5 West, Section 19, Quarter Section: W1/2 SE1/4 SE1/4

Maricopa County, Arizona. Gila & Salt River Base and Meridian. This claim is 20 acres in size.

The locality of this claim with reference to some natural object or permanent monument and additional information (if any) concerning its locality is as follows: Section Marker and natural stone with wood post.

Dated and posted on the ground this 1st day of September, 2020.

Grand Canyon Gold Corp: _____



Panos D. Giannetis,
CEO
Grand Canyon Gold Corp

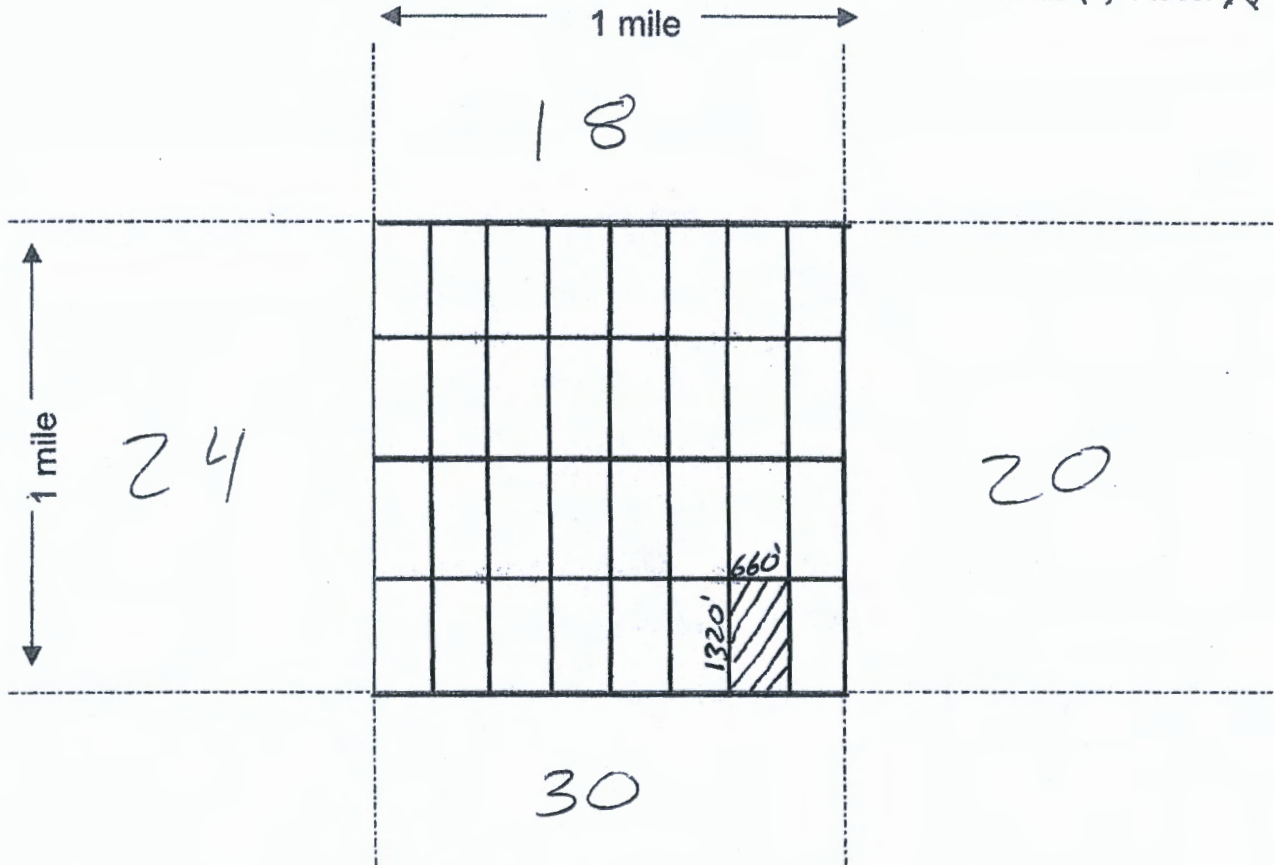
RECEIVED
BLM AZ STATE OFFICE
2020 SEP - 3 A 8:11
PHOENIX, ARIZONA

AMC460970

Map on reverse side

MINING CLAIM MAP

Lode () Placer (X)



Scale : 1" = 2000 feet



1. The above map depicts the Golden Goose-SS mining claim, which is located in Section (s) 19, Township 6 N, Range 5 W, Gila & Salt Base Line Meridian, Maricopa County, Arizona.
2. The type of corner and location monuments used are as follows: Natural Rock + 2" x 2" Wood Post
3. The bearings and distances in degrees and feet between claim corners are as depicted on the map.

After recordation return to:

County Recorder Space:

Grand Canyon Gold Corp
16772 W Bell Rd #110-417
Surprise, Az 85374
(310)365-0783

LOCATION NOTICE PLACER MINING CLAIM

NOTICE IS HEREBY GIVEN that the **Golden Goose-56** placer mining claim has been

Located by Grand Canyon Gold Corp, whose current mailing address is; 16772 W Bell Rd #110-417, Surprise, Az 85374.

The general course of the claim is north to south and is situated in Maricopa County, Arizona.

This claim is 1320' feet in length and 660' feet in width. This claim runs from the location monument on which this location notice is posted. This claim is marked by four monuments, one at each corner of the claim. The location monument on which this Notice is posted is situated within:

Township 6 North, Range 5 West, Section 19, Quarter Section: E1/2 SE1/4 SE1/4

Maricopa County, Arizona. Gila & Salt River Base and Meridian. This claim is 20 acres in size.

The locality of this claim with reference to some natural object or permanent monument and additional information (if any) concerning its locality is as follows: Section Marker and natural stone with wood post.

Dated and posted on the ground this 1st day of September, 2020.

Grand Canyon Gold Corp: *Panos D. Gianniotis*
Panos D. Gianniotis,
CEO
Grand Canyon Gold Corp

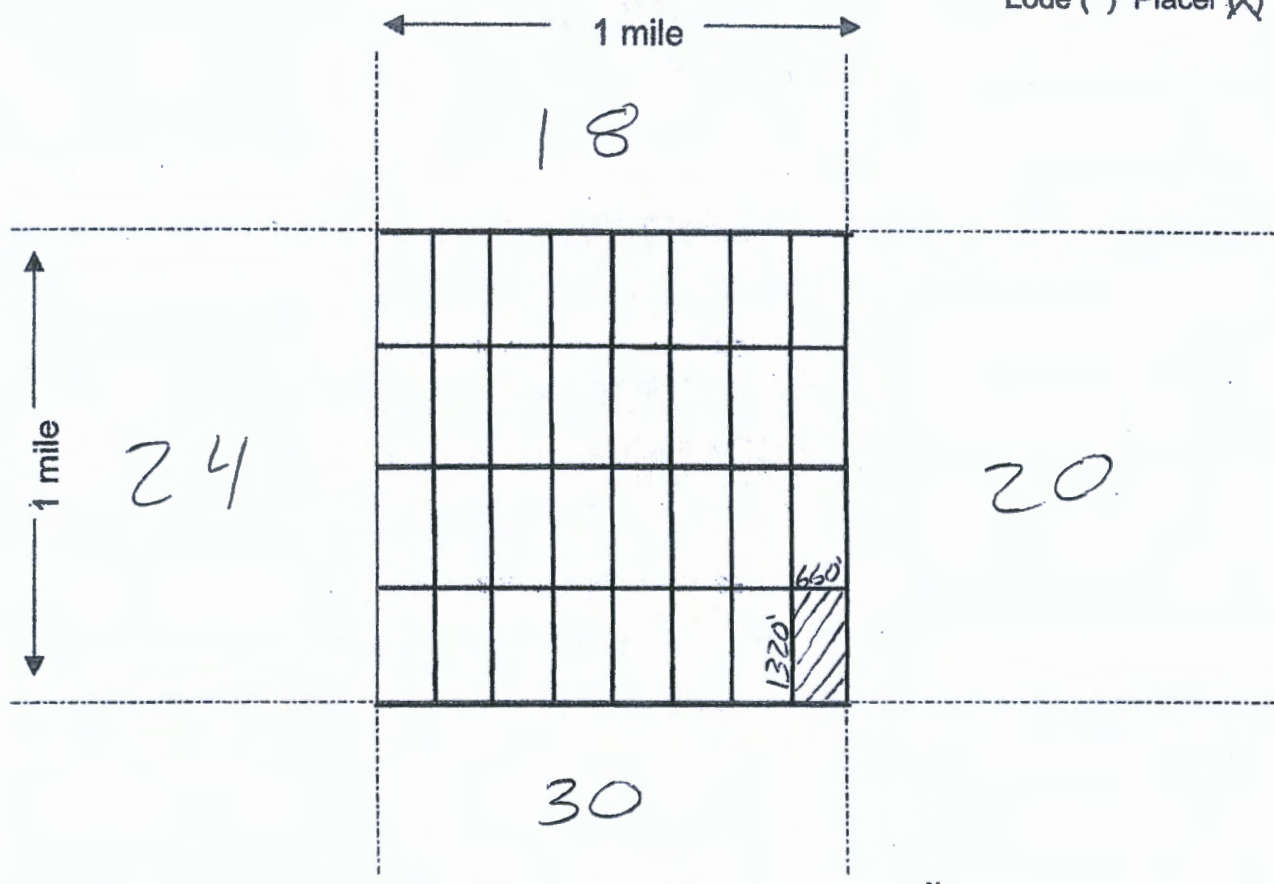
AMC460971

RECEIVED
BLM AZ STATE OFFICE
2020 SEP - 3 A 8: 11
PHOENIX, ARIZONA

Map on reverse side

MINING CLAIM MAP

Lode () Placer



Scale : 1" = 2000 feet



1. The above map depicts the Golden Goose-56 mining claim, which is located in Section (s) 19, Township 6 N, Range 5 W, Gila & Salt Base Line Meridian, Maricopa County, Arizona.
2. The type of corner and location monuments used are as follows: Natural Rock + 2" x 2" Wood Post
3. The bearings and distances in degrees and feet between claim corners are as depicted on the map.

After recordation return to:

County Recorder Space:

Grand Canyon Gold Corp
16772 W Bell Rd #110-417
Surprise, Az 85374
(310)365-0783

LOCATION NOTICE PLACER MINING CLAIM

NOTICE IS HEREBY GIVEN that the Golden Goose-57 placer mining claim has been

Located by Grand Canyon Gold Corp, whose current mailing address is; 16772 W Bell Rd #110-417, Surprise, Az 85374.

The general course of the claim is north to south and is situated in Maricopa County, Arizona.

This claim is 1320' feet in length and 658.02' feet in width. This claim runs from the location monument on which this location notice is posted. This claim is marked by four monuments, one at each corner of the claim. The location monument on which this Notice is posted is situated within:

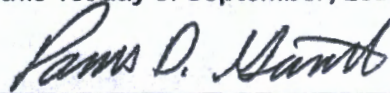
Township 6 North, Range 5 West, Section 30, Quarter Section: W1/2 NW1/4 NW1/4

Maricopa County, Arizona. Gila & Salt River Base and Meridian. This claim is 19.94 acres in size.

The locality of this claim with reference to some natural object or permanent monument and additional information (if any) concerning its locality is as follows: Section Marker and natural stone with wood post.

Dated and posted on the ground this 1st day of September, 2020.

Grand Canyon Gold Corp: _____



Panos D. Giannetis,
CEO
Grand Canyon Gold Corp

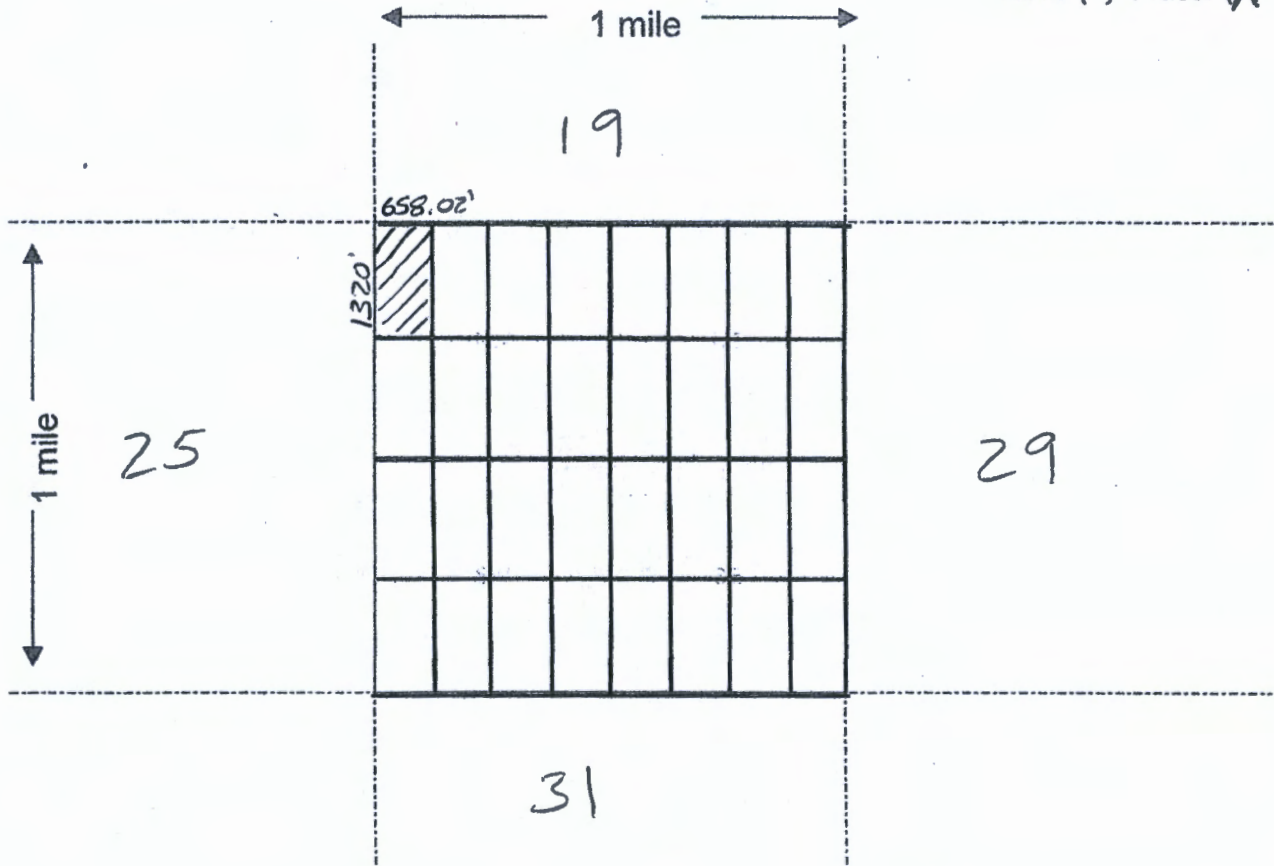
AMC460972

RECEIVED
BLM AZ STATE OFFICE
2020 SEP - 3 A 8:11
PHOENIX, ARIZONA

Map on reverse side

MINING CLAIM MAP

Lode () Placer ~~X~~



Scale : 1" = 2000 feet



1. The above map depicts the Golden Goose-57 mining claim, which is located in Section (s) 30, Township 6 N, Range 5 W, Gila & Salt Base Line Meridian, Maricopa County, Arizona.
2. The type of corner and location monuments used are as follows: Natural Rock + 2" x 2" Wood Post
3. The bearings and distances in degrees and feet between claim corners are as depicted on the map.

After recordation return to:

County Recorder Space:

Grand Canyon Gold Corp
16772 W Bell Rd #110-417
Surprise, Az 85374
(310)365-0783

LOCATION NOTICE PLACER MINING CLAIM

NOTICE IS HEREBY GIVEN that the Golden Goose-58 placer mining claim has been

Located by Grand Canyon Gold Corp, whose current mailing address is; 16772 W Bell Rd #110-417, Surprise, Az 85374.

The general course of the claim is north to south and is situated in Maricopa County, Arizona.

This claim is 1320' feet in length and 658.02' feet in width. This claim runs from the location monument on which this location notice is posted. This claim is marked by four monuments, one at each corner of the claim. The location monument on which this Notice is posted is situated within:


Township 6 North, Range 5 West, Section 30, Quarter Section: E1/2 NW1/4 NW1/4

Maricopa County, Arizona. Gila & Salt River Base and Meridian. This claim is 19.94 acres in size.

The locality of this claim with reference to some natural object or permanent monument and additional information (if any) concerning its locality is as follows: Section Marker and natural stone with wood post.

Dated and posted on the ground this 1st day of September, 2020.

Grand Canyon Gold Corp: _____



Panos D. Giannetis,
CEO
Grand Canyon Gold Corp

PHOENIX, ARIZONA

2020 SEP - 3 A @ 11

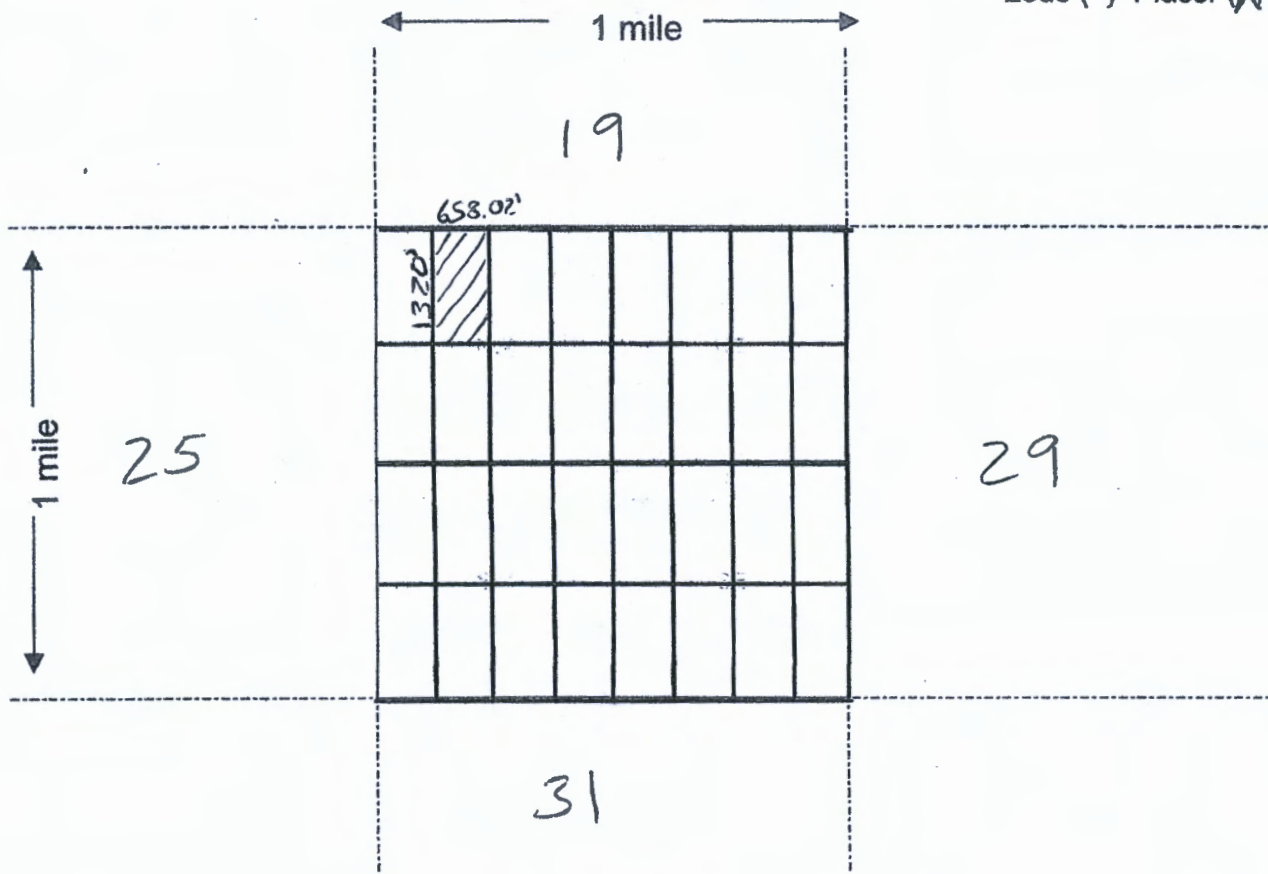
RECEIVED
BLM AZ STATE OFFICE

AMC 460973

Map on reverse side

MINING CLAIM MAP

Lode () Placer



Scale : 1" = 2000 feet



1. The above map depicts the Golden Goose-58 mining claim, which is located in Section (s) 30, Township 6 N, Range 5 W, Gila & Salt Base Line Meridian, Maricopa County, Arizona.
2. The type of corner and location monuments used are as follows: Natural Rock + 2" x 2" Wood Post
3. The bearings and distances in degrees and feet between claim corners are as depicted on the map.

After recordation return to:

County Recorder Space:

Grand Canyon Gold Corp
16772 W Bell Rd #110-417
Surprise, Az 85374
(310)365-0783

LOCATION NOTICE PLACER MINING CLAIM

NOTICE IS HEREBY GIVEN that the Golden Goose-59 placer mining claim has been

Located by Grand Canyon Gold Corp, whose current mailing address is; 16772 W Bell Rd #110-417, Surprise, Az 85374.

The general course of the claim is north to south and is situated in Maricopa County, Arizona.

This claim is 1320' feet in length and 660' feet in width. This claim runs from the location monument on which this location notice is posted. This claim is marked by four monuments, one at each corner of the claim. The location monument on which this Notice is posted is situated within:

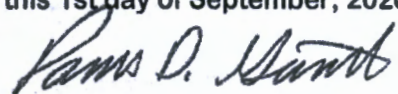
Township 6 North, Range 5 West, Section 30, Quarter Section: W1/2 NE1/4 NW1/4

Maricopa County, Arizona. Gila & Salt River Base and Meridian. This claim is 20 acres in size.

The locality of this claim with reference to some natural object or permanent monument and additional information (if any) concerning its locality is as follows: Section Marker and natural stone with wood post.

Dated and posted on the ground this 1st day of September, 2020.

Grand Canyon Gold Corp: _____



Panos D. Giannetis,
CEO
Grand Canyon Gold Corp

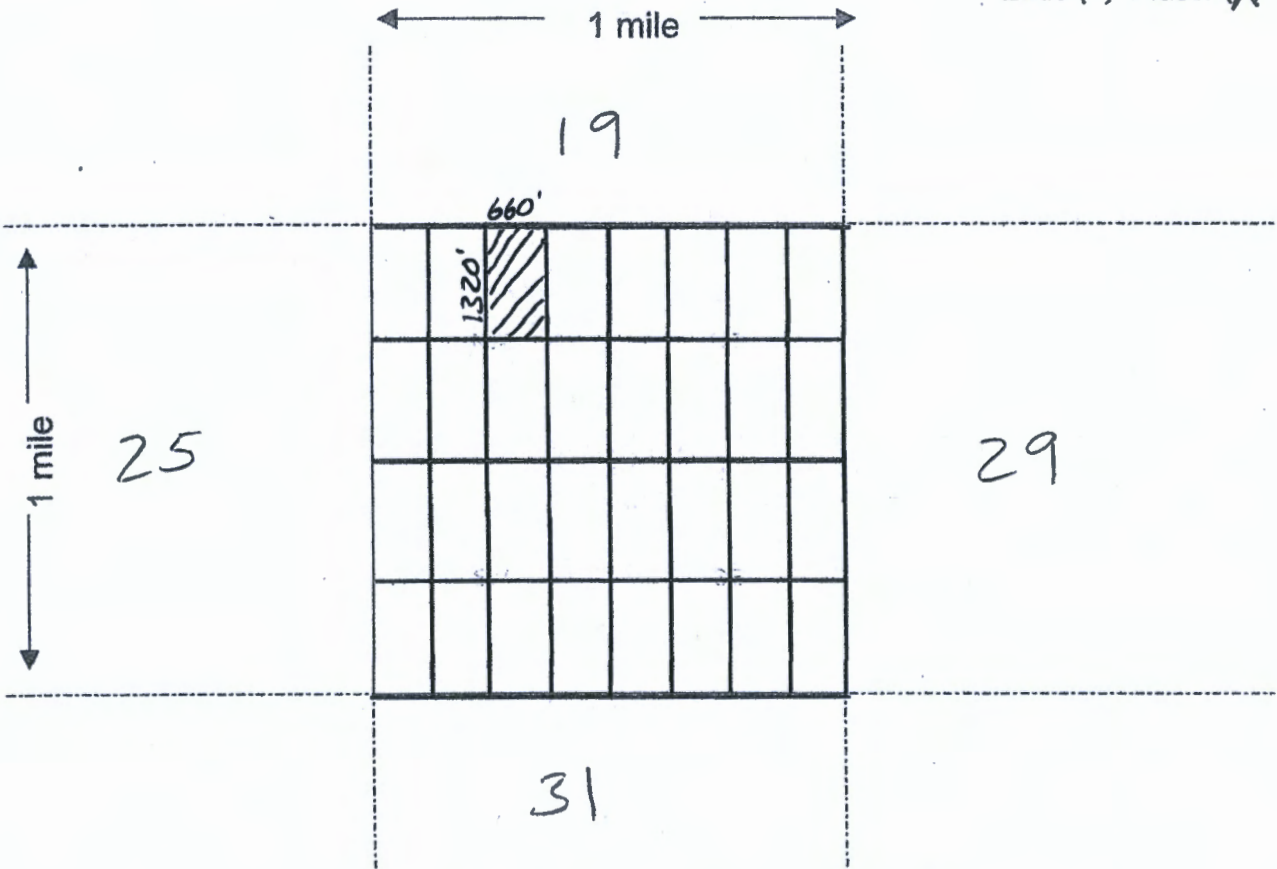
Map on reverse side

RECEIVED
BLM AZ STATE OFFICE
2020 SEP - 3 A 8:11
PHOENIX, ARIZONA

AMC460974

MINING CLAIM MAP

Lode () Placer (X)



Scale : 1" = 2000 feet



1. The above map depicts the Golden Goose-59 mining claim, which is located in Section (s) 30, Township 6 N, Range 5 W, Gila & Salt Base Line Meridian, Maricopa County, Arizona.
2. The type of corner and location monuments used are as follows: Natural Rock + 2" x 2" Wood Post
3. The bearings and distances in degrees and feet between claim corners are as depicted on the map.

After recordation return to:

County Recorder Space:

Grand Canyon Gold Corp
16772 W Bell Rd #110-417
Surprise, Az 85374
(310)365-0783

LOCATION NOTICE PLACER MINING CLAIM

NOTICE IS HEREBY GIVEN that the Golden Goose-60 placer mining claim has been

Located by Grand Canyon Gold Corp, whose current mailing address is; 16772 W Bell Rd #110-417, Surprise, Az 85374.

The general course of the claim is north to south and is situated in Maricopa County, Arizona.

This claim is 1320' feet in length and 660' feet in width. This claim runs from the location monument on which this location notice is posted. This claim is marked by four monuments, one at each corner of the claim. The location monument on which this Notice is posted is situated within:

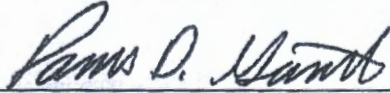
Township 6 North, Range 5 West, Section 30, Quarter Section: E1/2 NE1/4 NW1/4

Maricopa County, Arizona. Gila & Salt River Base and Meridian. This claim is 20 acres in size.

The locality of this claim with reference to some natural object or permanent monument and additional information (if any) concerning its locality is as follows: Section Marker and natural stone with wood post.

Dated and posted on the ground this 1st day of September, 2020.

Grand Canyon Gold Corp:



Panos D. Giannetis,
CEO
Grand Canyon Gold Corp

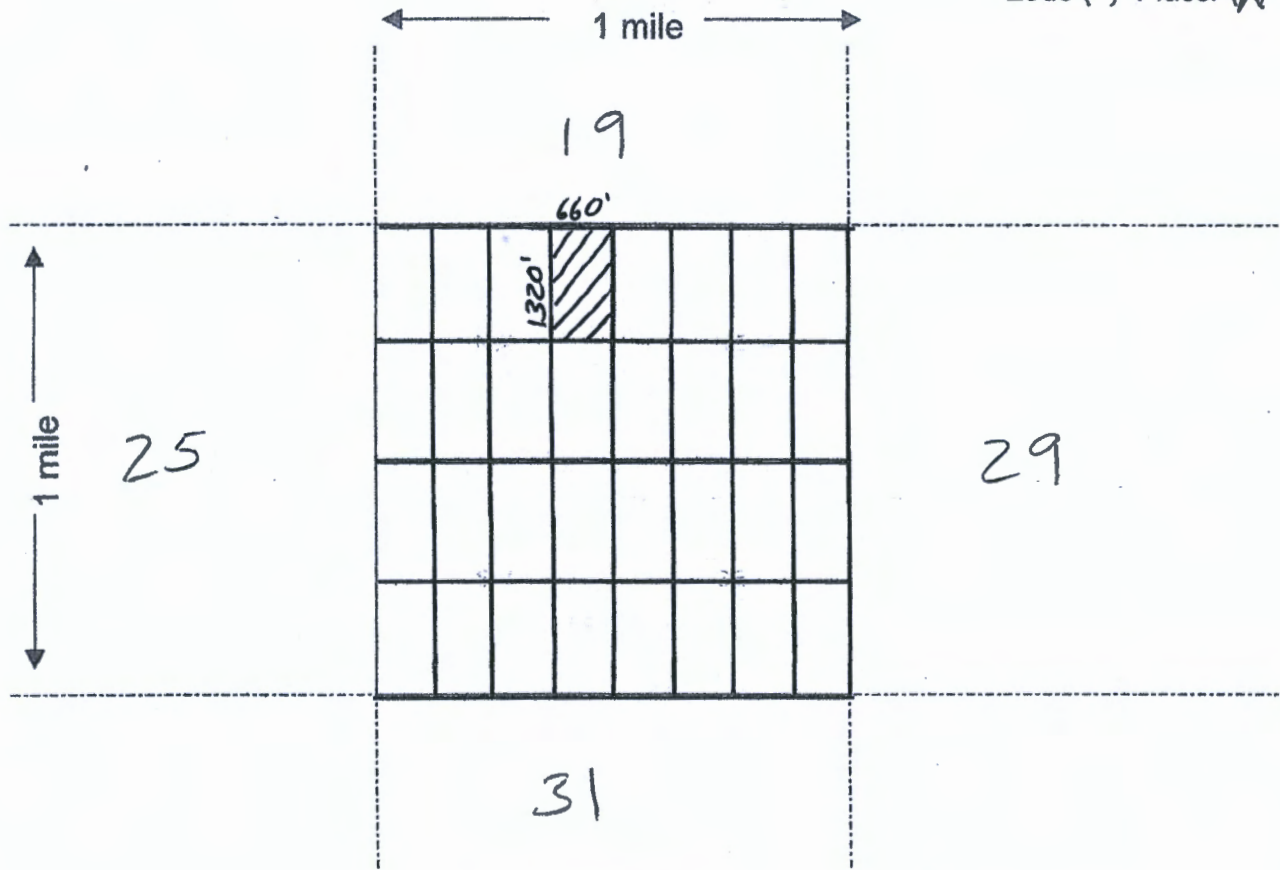
RECEIVED
BLM AZ STATE OFFICE
2020 SEP - 3 A 8:11
PHOENIX, ARIZONA

AMC460975

Map on reverse side

MINING CLAIM MAP

Lode () Placer ~~(X)~~



Scale : 1" = 2000 feet



1. The above map depicts the Golden Goose-60 mining claim, which is located in Section (s) 30, Township 6 N, Range 5 W, Gila & Salt Base Line Meridian, Maricopa County, Arizona.
2. The type of corner and location monuments used are as follows: Natural Rock + 2" x 2" Wood Post
3. The bearings and distances in degrees and feet between claim corners are as depicted on the map.

After recordation return to:

County Recorder Space:

Grand Canyon Gold Corp
16772 W Bell Rd #110-417
Surprise, Az 85374
(310)365-0783

LOCATION NOTICE PLACER MINING CLAIM

NOTICE IS HEREBY GIVEN that the Golden Goose-61 placer mining claim has been

Located by Grand Canyon Gold Corp, whose current mailing address is; 16772 W Bell Rd #110-417, Surprise, Az 85374.

The general course of the claim is north to south and is situated in Maricopa County, Arizona.

This claim is 1320' feet in length and 658.515' feet in width. This claim runs from the location monument on which this location notice is posted. This claim is marked by four monuments, one at each corner of the claim. The location monument on which this Notice is posted is situated within:

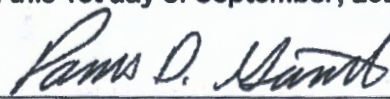
Township 6 North, Range 5 West, Section 30, Quarter Section: W1/2 SW1/4 NW1/4

Maricopa County, Arizona. Gila & Salt River Base and Meridian. This claim is 19.555 acres in size.

The locality of this claim with reference to some natural object or permanent monument and additional information (if any) concerning its locality is as follows: Section Marker and natural stone with wood post.

Dated and posted on the ground this 1st day of September, 2020.

Grand Canyon Gold Corp:



Panos D. Giannetis,
CEO
Grand Canyon Gold Corp

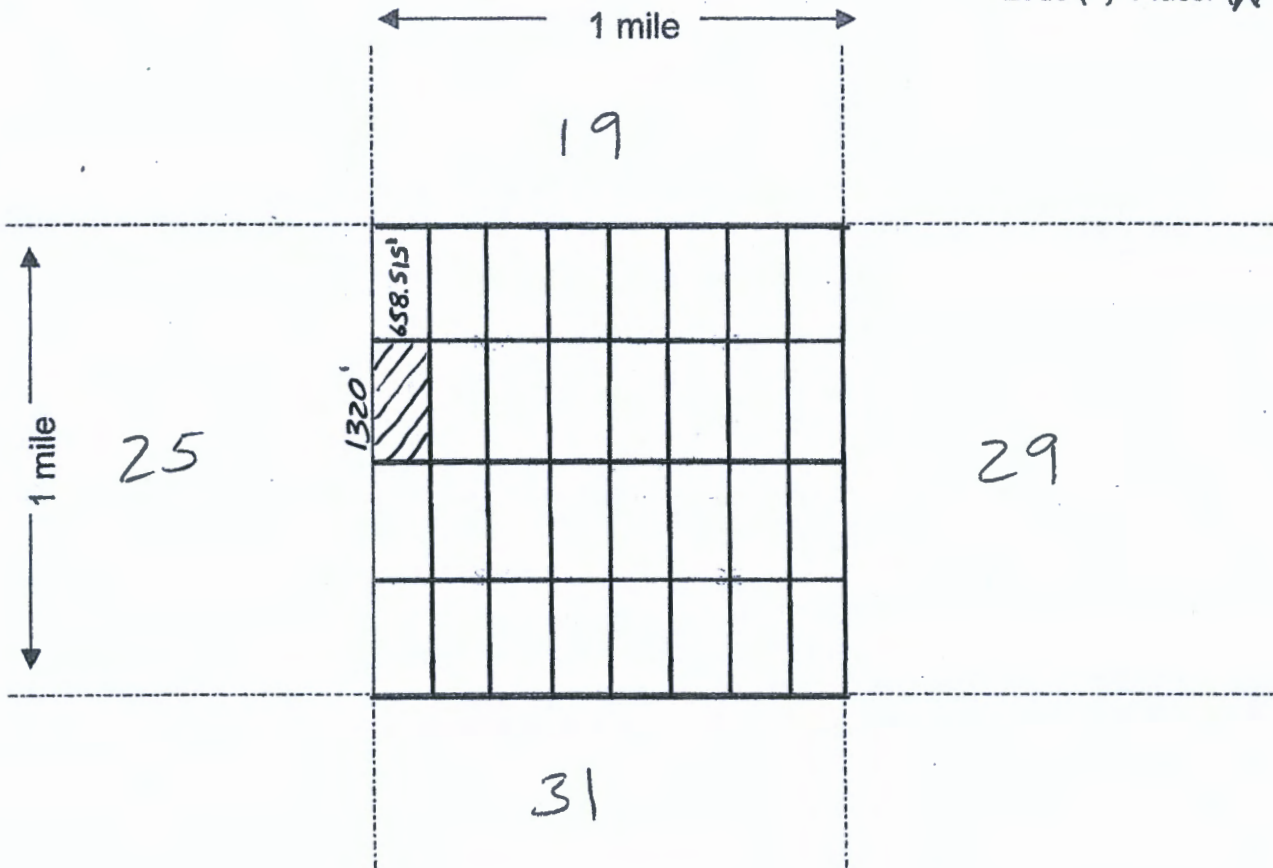
AMC460976

RECEIVED
BLM AZ STATE OFFICE
2020 SEP - 3 A 8: 11
PHOENIX, ARIZONA

Map on reverse side

MINING CLAIM MAP

Lode () Placer ~~(X)~~



Scale : 1" = 2000 feet



1. The above map depicts the Golden Goose-61 mining claim, which is located in Section (s) 30, Township 6 N, Range 5 W, Gila & Salt Base Line Meridian, Maricopa County, Arizona.
2. The type of corner and location monuments used are as follows: Natural Rock + 2" x 2" Wood Post
3. The bearings and distances in degrees and feet between claim corners are as depicted on the map.

After recordation return to:

County Recorder Space:

Grand Canyon Gold Corp
16772 W Bell Rd #110-417
Surprise, Az 85374
(310)365-0783

LOCATION NOTICE PLACER MINING CLAIM

NOTICE IS HEREBY GIVEN that the Golden Goose-62 placer mining claim has been

Located by Grand Canyon Gold Corp, whose current mailing address is; 16772 W Bell Rd #110-417, Surprise, Az 85374.

The general course of the claim is north to south and is situated in Maricopa County, Arizona.

This claim is 1320' feet in length and 658.515' feet in width. This claim runs from the location monument on which this location notice is posted. This claim is marked by four monuments, one at each corner of the claim. The location monument on which this Notice is posted is situated within:

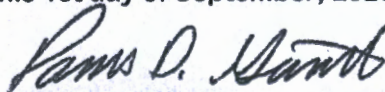
Township 6 North, Range 5 West, Section 30, Quarter Section: E1/2 SW1/4 NW1/4

Maricopa County, Arizona. Gila & Salt River Base and Meridian. This claim is 19.555 acres in size.

The locality of this claim with reference to some natural object or permanent monument and additional information (if any) concerning its locality is as follows: Section Marker and natural stone with wood post.

Dated and posted on the ground this 1st day of September, 2020.

Grand Canyon Gold Corp: _____



Panos D. Giannetis,
CEO
Grand Canyon Gold Corp

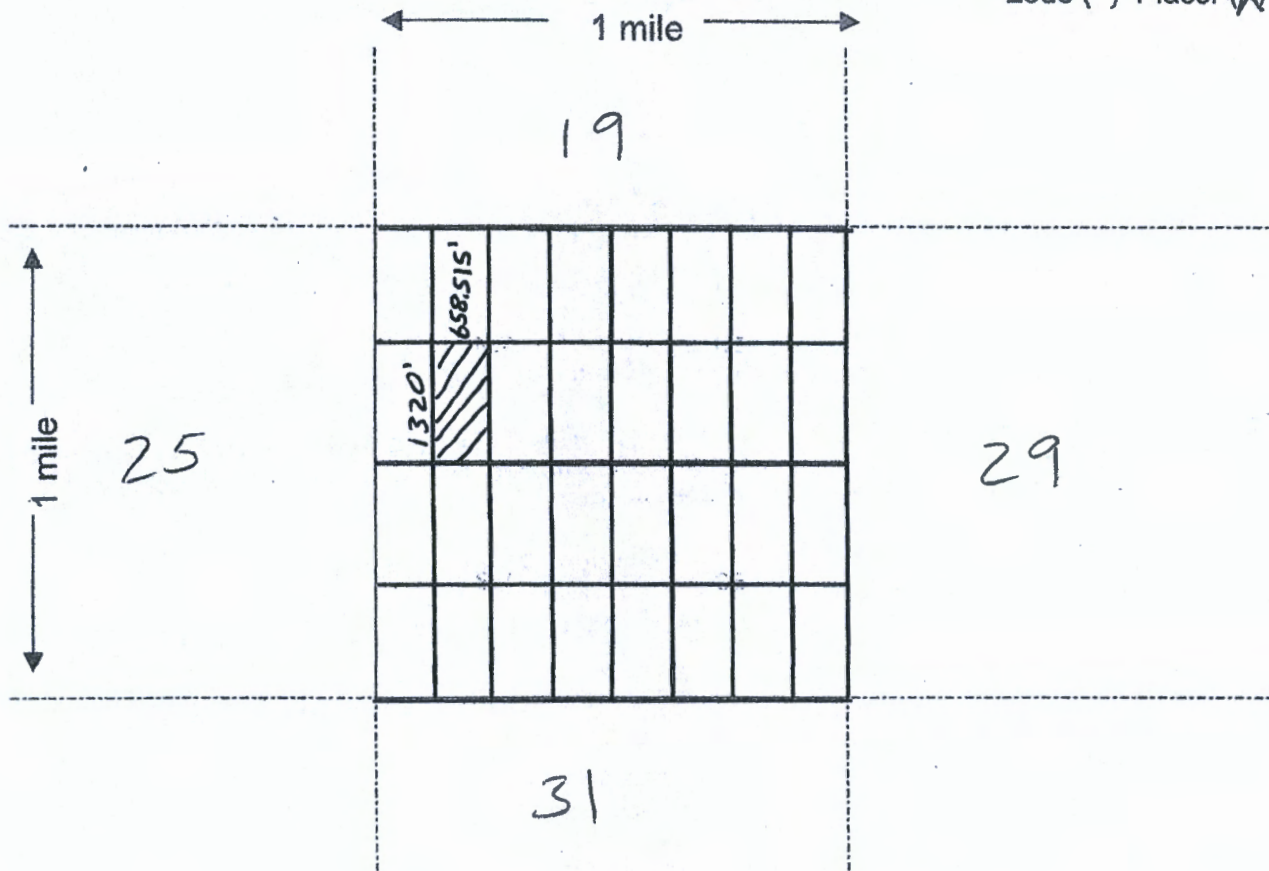
RECEIVED
BLM AZ STATE OFFICE
2020 SEP -3 A 8:11
PHOENIX, ARIZONA

AMC460977

Map on reverse side

MINING CLAIM MAP

Lode () Placer



Scale : 1" = 2000 feet



- The above map depicts the Golden Goose-62 mining claim, which is located in Section (s) 30, Township 6 N, Range 5 W, Gila & Salt Base Line Meridian, Maricopa County, Arizona.
- The type of corner and location monuments used are as follows: Natural Rock + 2" x 2" Wood Post
- The bearings and distances in degrees and feet between claim corners are as depicted on the map.

After recordation return to:

County Recorder Space:

Grand Canyon Gold Corp
16772 W Bell Rd #110-417
Surprise, Az 85374
(310)365-0783

LOCATION NOTICE PLACER MINING CLAIM

NOTICE IS HEREBY GIVEN that the Golden Goose-63 placer mining claim has been

Located by Grand Canyon Gold Corp, whose current mailing address is; 16772 W Bell Rd #110-417, Surprise, Az 85374.

The general course of the claim is north to south and is situated in Maricopa County, Arizona.

This claim is 1320' feet in length and 660' feet in width. This claim runs from the location monument on which this location notice is posted. This claim is marked by four monuments, one at each corner of the claim. The location monument on which this Notice is posted is situated within:

Township 6 North, Range 5 West, Section 30, Quarter Section: W1/2 SE1/4 NW1/4

Maricopa County, Arizona. Gila & Salt River Base and Meridian. This claim is 20 acres in size.

The locality of this claim with reference to some natural object or permanent monument and additional information (if any) concerning its locality is as follows: Section Marker and natural stone with wood post.

Dated and posted on the ground this 1st day of September, 2020.

Grand Canyon Gold Corp:



Panos D. Giannetis,
CEO
Grand Canyon Gold Corp

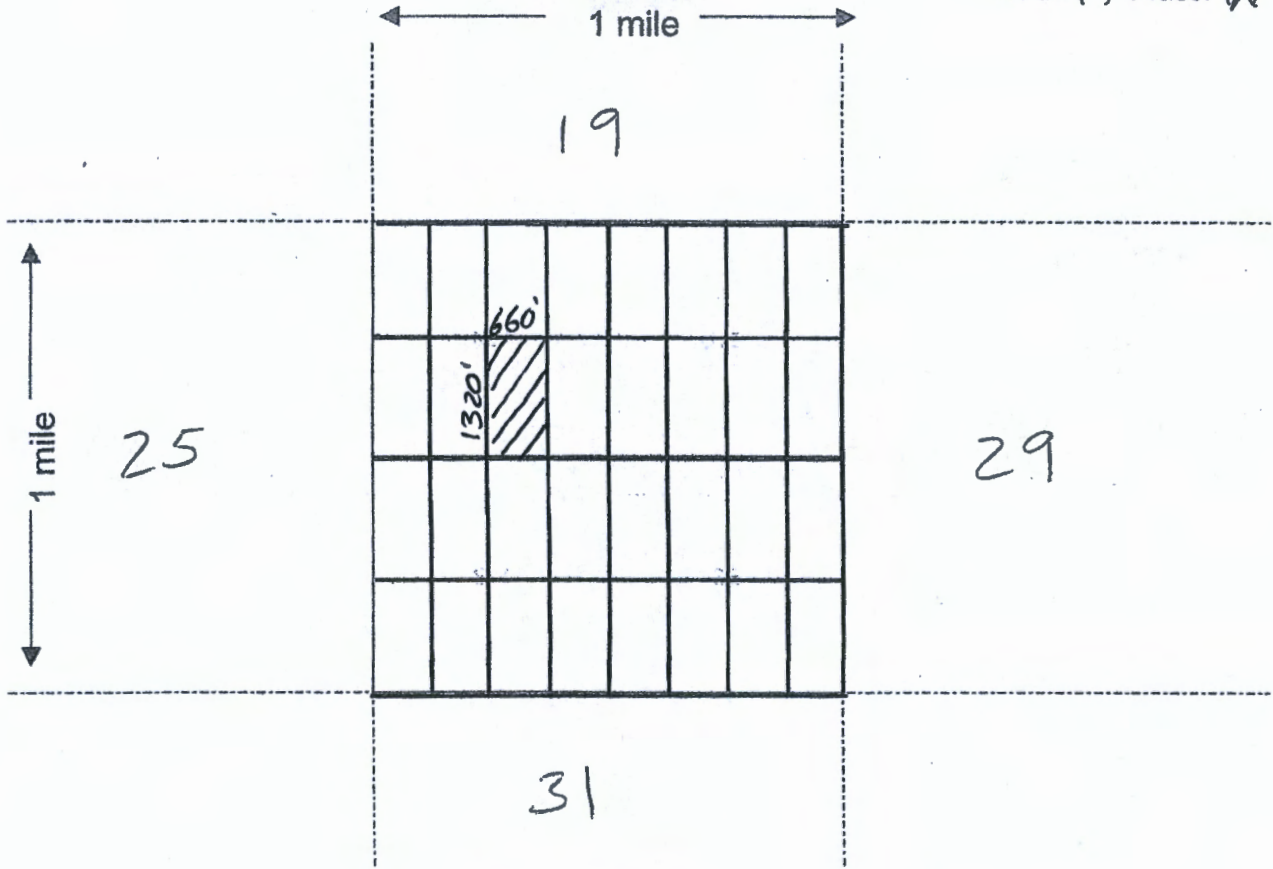
ANHC460978

RECEIVED
BLM AZ STATE OFFICE
2020 SEP - 3 A 8:11
PHOENIX, ARIZONA

Map on reverse side

MINING CLAIM MAP

Lode () Placer



Scale : 1" = 2000 feet



- The above map depicts the Golden Goase-63 mining claim, which is located in Section (s) 30, Township 6 N, Range 5 W, Gila & Salt Base Line Meridian, Maricopa County, Arizona.
- The type of corner and location monuments used are as follows: Natural Rock + 2" x 2" Wood Post
- The bearings and distances in degrees and feet between claim corners are as depicted on the map.

After recordation return to:

County Recorder Space:

Grand Canyon Gold Corp
16772 W Bell Rd #110-417
Surprise, Az 85374
(310)365-0783

LOCATION NOTICE PLACER MINING CLAIM

NOTICE IS HEREBY GIVEN that the Golden Goose-64 placer mining claim has been

Located by Grand Canyon Gold Corp, whose current mailing address is; 16772 W Bell Rd #110-417, Surprise, Az 85374.

The general course of the claim is north to south and is situated in Maricopa County, Arizona.

This claim is 1320' feet in length and 660' feet in width. This claim runs from the location monument on which this location notice is posted. This claim is marked by four monuments, one at each corner of the claim. The location monument on which this Notice is posted is situated within:


Township 6 North, Range 5 West, Section 30, Quarter Section: E1/2 SE1/4 NW1/4

Maricopa County, Arizona. Gila & Salt River Base and Meridian. This claim is 20 acres in size.

The locality of this claim with reference to some natural object or permanent monument and additional information (if any) concerning its locality is as follows: Section Marker and natural stone with wood post.

Dated and posted on the ground this 1st day of September, 2020.

Grand Canyon Gold Corp: _____



Panos D. Giannetis,
CEO
Grand Canyon Gold Corp

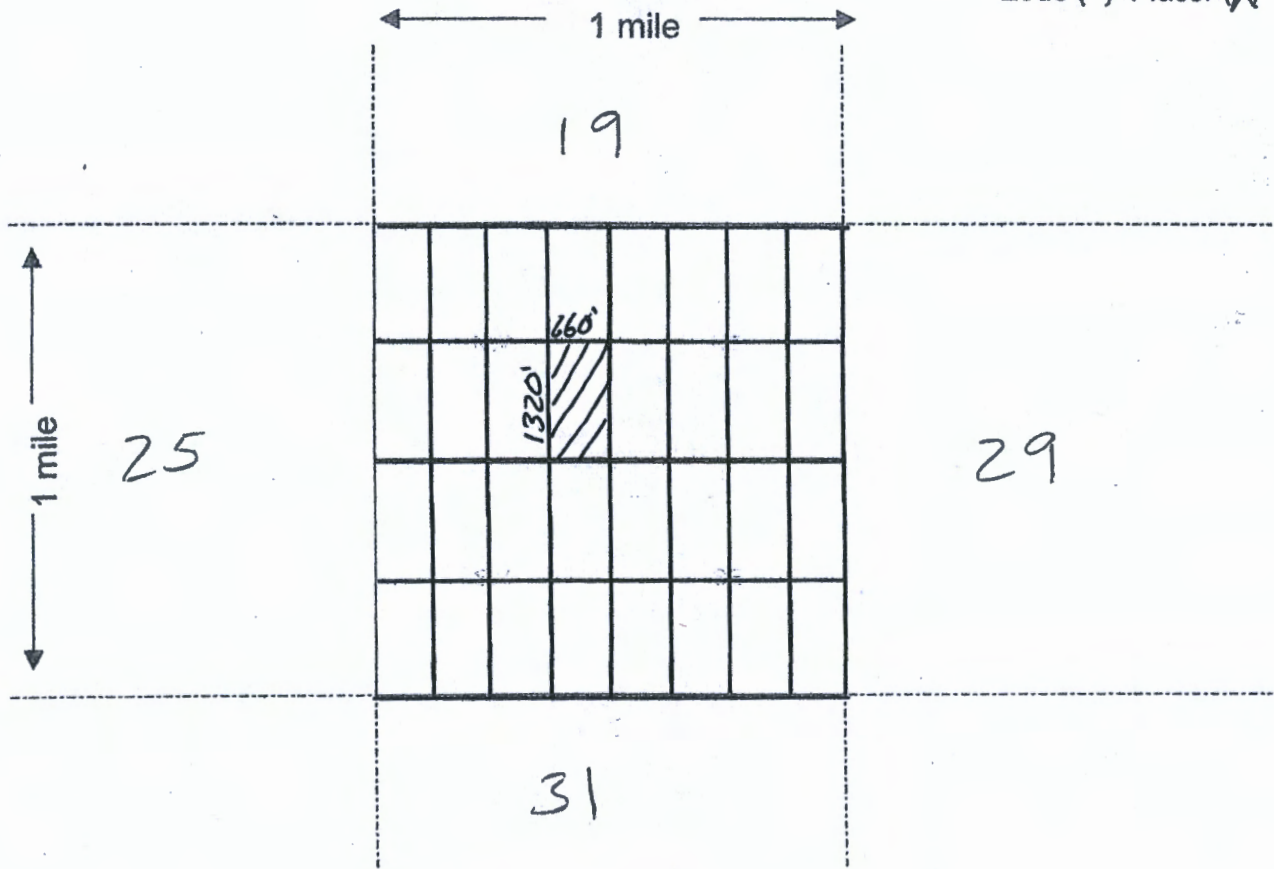
AMC460979

RECEIVED
BLM AZ STATE OFFICE
2020 SEP - 3 A 8:11
PHOENIX, ARIZONA

Map on reverse side

MINING CLAIM MAP

Lode () Placer



Scale : 1" = 2000 feet



1. The above map depicts the Golden Goose-64 mining claim, which is located in Section (s) 30, Township 6 N, Range 5 W, Gila & Salt Base Line Meridian, Maricopa County, Arizona.
2. The type of corner and location monuments used are as follows: Natural Rock + 2" x 2" Wood Post
3. The bearings and distances in degrees and feet between claim corners are as depicted on the map.

DEPARTMENT OF THE INTERIOR
BUREAU OF LAND MANAGEMENT
Case Recordation

Geographic Report with Land

Disposition is equal to **AUTHORIZED , CANCELLED , EXPIRED , PENDING , REJECTED , RELINQUISHED ,
WITHDRAWN**

and Meridian Township Range Section is equal to 14 0060N 0050W 018

and Admin State is equal to AZ

DEPARTMENT OF THE INTERIOR
BUREAU OF LAND MANAGEMENT
Case Recordation
Geographic Report with Land

Admin State: AZ
Geo State: AZ
Serial Number: AZA 023351

Total Case Acres: 1.000

Casetype	Case Disp	Mer	Twp	Rng	Sec	Sur Type	Sur Nr	Suf	Subdivision	Pending Action
282201	AUTHORIZED	14	0060N	0050W	018	LOTS			1234	

Admin State: AZ
Geo State: AZ
Serial Number: AZA 036762

Total Case Acres: 16,480.000

Casetype	Case Disp	Mer	Twp	Rng	Sec	Sur Type	Sur Nr	Suf	Subdivision	Pending Action
392001	PENDING	14	0060N	0050W	018	ALIQU			MM	

Date and Time Run:
9/15/2020 1:30:13 PM

Page 1 of 1

**DEPARTMENT OF THE INTERIOR
BUREAU OF LAND MANAGEMENT
Case Recordation**

Geographic Report with Land

Disposition is equal to **AUTHORIZED , CANCELLED , EXPIRED , PENDING , REJECTED , RELINQUISHED ,
WITHDRAWN**

and Meridian Township Range Section is equal to 14 0060N 0050W 019

and Admin State is equal to AZ

**NO WARRANTY IS MADE BY BLM
FOR USE OF THE DATA FOR
PURPOSES NOT INTENDED BY BLM**

DEPARTMENT OF THE INTERIOR
BUREAU OF LAND MANAGEMENT
Case Recordation
Geographic Report with Land

Admin State: AZ
Geo State: AZ
Serial Number: AZA 023351

Total Case Acres: 1.000

Casetype	Case Disp	Mer	Twp	Rng	Sec	Sur Type	Sur Nr	Suf	Subdivision	Pending Action
282201	AUTHORIZED	14	0060N	0050W	019	FF		1	SENW,E2SW;	
						LOTS			1;	

DEPARTMENT OF THE INTERIOR
BUREAU OF LAND MANAGEMENT
Case Recordation

Geographic Report with Land

Disposition is equal to **AUTHORIZED , CANCELLED , EXPIRED , PENDING , REJECTED , RELINQUISHED ,
WITHDRAWN**

and Meridian Township Range Section is equal to 14 0060N 0050W 030

and Admin State is equal to AZ

DEPARTMENT OF THE INTERIOR
BUREAU OF LAND MANAGEMENT
Case Recordation
Geographic Report with Land

Admin State: AZ
Geo State: AZ
Serial Number: AZA 023351

Total Case Acres: 1.000

CaseType	Case Disp	Mer	Twp	Rng	Sec	Sur Type	Sur Nr	Suf	Subdivision	Pending Action
282201	AUTHORIZED	14	0060N	0050W	030	FF		1	PART OF E2W2;	

Admin State: AZ
Geo State: AZ
Serial Number: AZA 031568

Total Case Acres: 1.000

CaseType	Case Disp	Mer	Twp	Rng	Sec	Sur Type	Sur Nr	Suf	Subdivision	Pending Action
293200	EXPIRED	14	0060N	0050W	030	FF			PORTION OF;	

Admin State: AZ
Geo State: AZ
Serial Number: AZA 031779

Total Case Acres: 1.000

CaseType	Case Disp	Mer	Twp	Rng	Sec	Sur Type	Sur Nr	Suf	Subdivision	Pending Action
293200	EXPIRED	14	0060N	0050W	030	ALIQ			ALL;	

Admin State: AZ
Geo State: AZ
Serial Number: AZA 034256

Total Case Acres: 1.000

CaseType	Case Disp	Mer	Twp	Rng	Sec	Sur Type	Sur Nr	Suf	Subdivision	Pending Action
293200	EXPIRED	14	0060N	0050W	030	FF			PORTION OF;	

Admin State: AZ
Geo State: AZ
Serial Number: AZA 035150

Total Case Acres: 1.000

CaseType	Case Disp	Mer	Twp	Rng	Sec	Sur Type	Sur Nr	Suf	Subdivision	Pending Action
293200	PENDING	14	0060N	0050W	030	FF			PORTION OF;	

Admin State: AZ
Geo State: AZ
Serial Number: AZA 035947

Total Case Acres: 1,046.240

CaseType	Case Disp	Mer	Twp	Rng	Sec	Sur Type	Sur Nr	Suf	Subdivision	Pending Action
240006	AUTHORIZED	14	0060N	0050W	030	LOTS			4;	

Admin State: AZ
Geo State: AZ
Serial Number: AZA 03594701

DEPARTMENT OF THE INTERIOR
BUREAU OF LAND MANAGEMENT
Case Recordation

Total Case Acres: 1,046.240

Casetype	Case Disp	Mer	Twp	Rng	Sec	Sur Type	Sur Nr	Suf	Subdivision	Pending Action
291200	AUTHORIZED	14	0060N	0050W	030	LOTS			4;	

Admin State: AZ
Geo State: AZ
Serial Number: AZA 036762

Total Case Acres: 16,480.000

Casetype	Case Disp	Mer	Twp	Rng	Sec	Sur Type	Sur Nr	Suf	Subdivision	Pending Action
392001	PENDING	14	0060N	0050W	030	ALIQ			S2;	

Extremely Urgent

This envelope is for use with the following services: **UPS Next Day Air®**
UPS Worldwide Express®
UPS 2nd Day Air®

Visit **ups.com®** or call **1-800-PICK-UPS® (1-800-742-5877)** to schedule a pickup or find a drop off location near you.

Apply shipping documents on this side.

Domestic Shipments

- To qualify for the Letter rate, UPS Express Envelopes may only contain correspondence, urgent documents, and/or electronic media, and must weigh 8 oz. or less. UPS Express Envelopes containing items other than those listed or weighing more than 8 oz. will be billed by weight.

International Shipments

- The UPS Express Envelope may be used only for documents of no commercial value. Certain countries consider electronic media as documents. Visit ups.com/importexport to verify if your shipment is classified as a document.
- To qualify for the Letter rate, the UPS Express Envelope must weigh 8 oz. or less. UPS Express Envelopes weighing more than 8 oz. will be billed by weight.

Note: Express Envelopes are not recommended for shipments of electronic media containing sensitive personal information or breakable items. Do not send cash or cash equivalent.


PANOS GIANNIOTIS
(623) 558-1238
THE UPS STORE #4950
STE 110
18772 W BELL RD
SURPRISE AZ 85374-3084

0.8 LBS LTR 1 OF 1
SHP WT: 1 LBS
DATE: 01 SEP 2020

Envelope for:

SHIP ARIZONA STATE OFFICE
TO: (602) 417-9200
BUREAU OF LAND MANAGEMENT
STE 800
1 N CENTRAL AVE
PHOENIX AZ 85004-4427

Expedited®



AZ 850 9-10



UPS NEXT DAY AIR

1

TRACKING #: 1Z 4F8 523 01 8291 6050



BILLING: P/P

PHOENIX, ARIZONA
2020 SEP -3 A 8 12
RECEIVED
BLM AZ STATE OFFICE

ISBN 13.00M 22P 480 \$1.50 07/2020



SEE NOTICE ON REVERSE regarding UPS Terms, and notice of limitations of liability. Where allowed by law, shippers authorize UPS to act as forwarding agent to export certain goods for customs purposes. If exported from the US, shipper certifies that the commodities, technology or software were exported from the US in accordance with the Export Administration Regulations. Diversion contrary to law is prohibited.



100% Recycled fiber
80% Post-Consumer

International Shipping Notice — Carriage hereunder may be subject to the rules relating to liability and other terms and/or conditions established by the Convention for the Unification of Certain Rules Relating to International Carriage by Air (the "Warsaw Convention") and/or the Convention on the Contract for the International Carriage of Goods by Road (the "CMR Convention"). These commodities, technology or software were exported from the U.S. in accordance with the Export Administration Regulations. Diversion contrary to U.S. law prohibited.

010195101 1/15 TG United Parcel Service



BUREAU OF LAND MANAGEMENT
1 N CENTRAL AVE
STE 800
PHOENIX AZ 85004
P: BROWN S: ORANGE I:
1004-FDR
124F 8523018291 0050
US MAIL PERMIT NO. 2 94-78 2
PHOENIX AZ 85004
1030

Express Envelope